

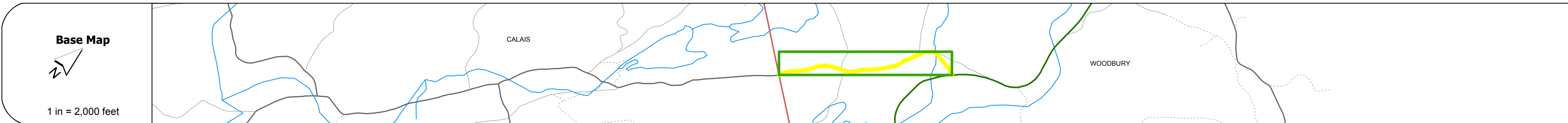
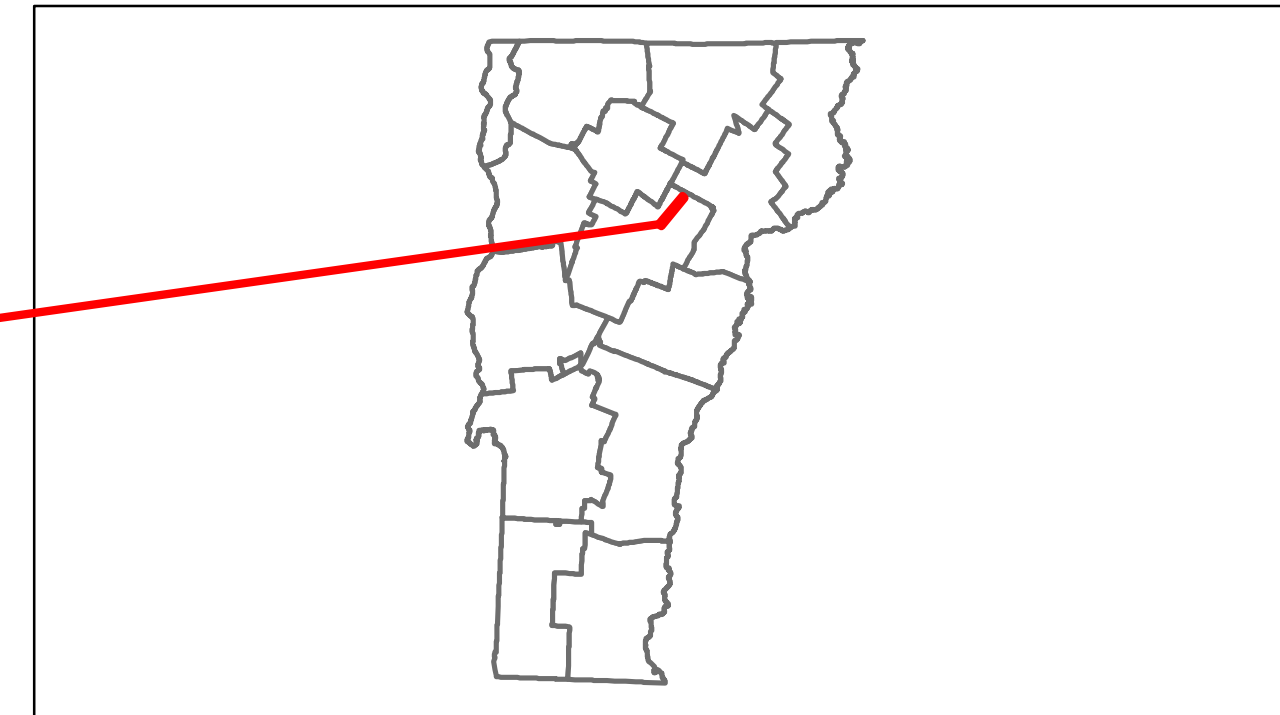


Route Log Progress Chart


DRAFT

Please Note: Errors and Omissions May Exist.
Contact the VTrans Mapping Unit with questions or concerns.

DISTRICT	TOWN	ROUTE
6	WOODBURY	Maj-0242



DESCRIPTION BLOCK



Curves

Grades

Historic Projects

Maintenance Garage

Traffic Counters

Functional Class
7

Speed Zone

AADT Counts
2012: 170 (left), 490 (right)
2011: 170 (left), 490 (right)
2010: 170 (left), 510 (right)
2009: 170 (left), 530 (right)
2008: 170 (left), 540 (right)

Crash Locations
2012
2011
2010
2009
2008

Historic Projects 	Functional Class 	Curves 	Road Widths 	AADT 	Mileage by Functional Class By Sheet 0242 7 - Rural - Major collector 1.250	Mileage by Town By Sheet WOODBURY - S02421219 1.25 of 1.25	DISTRICT 6	TOWN WOODBURY	Date: 11/14/13	ROUTE Maj-0242 ETE mileage: 9.35 to 10.6
Crash Locations 	Speed Zones 	Grades 	Traffic Counters 	Crash Locations 	Total Mileage: 1.250 mi	Total Mileage: 1.25 mi	1 of 1 TWN mileage: 0.0 to 1.25	6	WOODBURY	1 of 1 TWN mileage: 0.0 to 1.25