

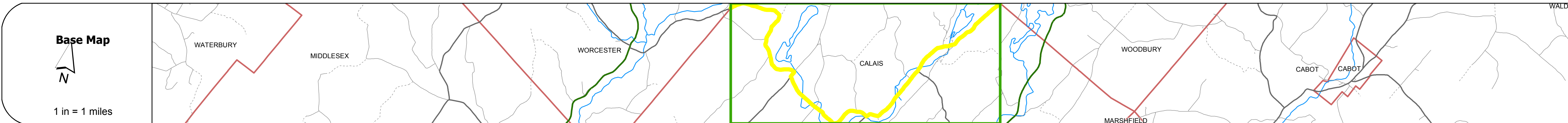
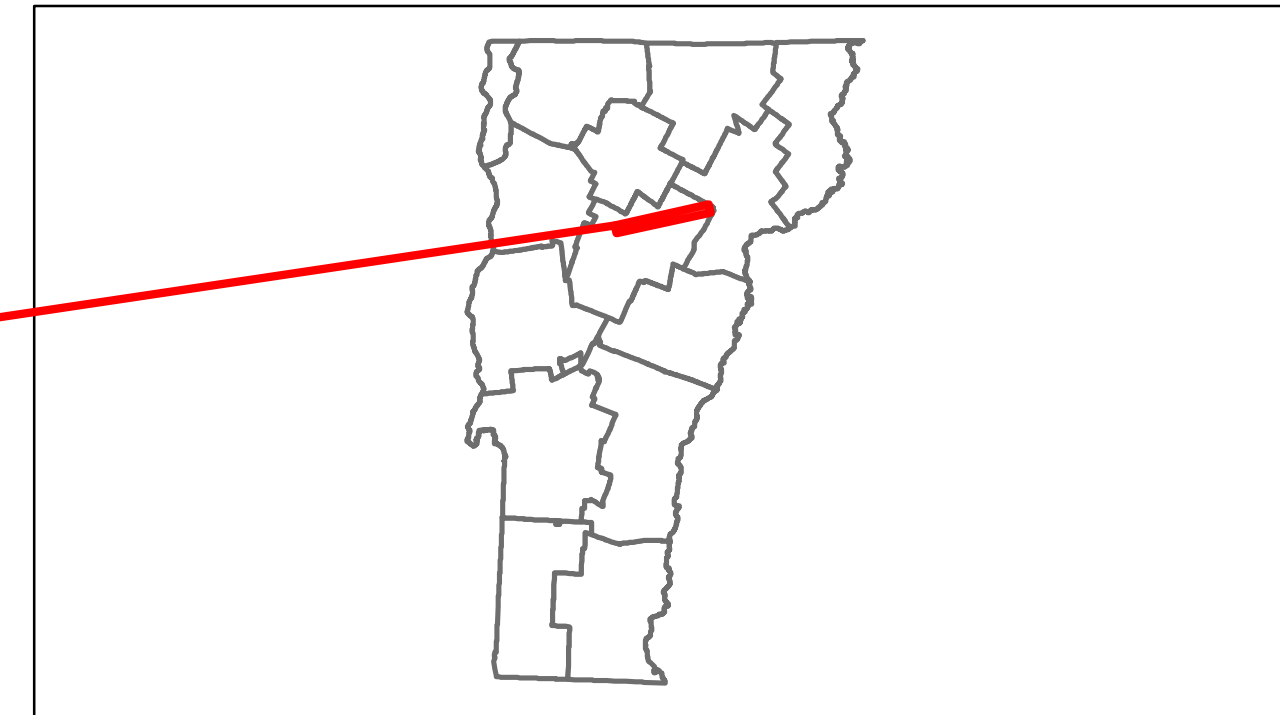


# Route Log Progress Chart

**DRAFT**

Please Note: Errors and Omissions May Exist.  
Contact the VTrans Mapping Unit with questions or concerns.


DISTRICT	TOWN	ROUTE
6	CALAIS	Maj-0242



Road Widths	Travellane	Roadway	Lane Count	Base	Subbase

Curves	
--------	--

Grades	
--------	--



Maintenance Garage	
--------------------	--

Traffic Counters	SRV396, SRV310, SRV394, SRV398, SRV399
------------------	--

Functional Class	7
------------------	---

Speed Zone	
------------	--

AADT Counts	2012: 230, 1100, 630, 800, 460 2011: 230, 1100, 620, 990, 460 2010: 230, 1000, 590, 570, 390 2009: 220, 990, 480, 570, 320 2008: 220, 930, 450, 540, 240
-------------	--

Crash Locations	2012, 2011, 2010, 2009, 2008
-----------------	------------------------------

## DESCRIPTION BLOCK

<b>Historic Projects</b> Retreatment, Resurface, Unknown, Bituminous Mix, Skinny Mix, Bituminous Seal, Bituminous Concrete, Surface Treated Gravel, Plant Mix, Reclaimed Base and Bituminous Concrete, Concrete	<b>Functional Class</b> 1, 2, 3, 4, 5, 6, 7, 8, 9, 10, 11, 12, 13, 14, 15, 16, 17, 18, 19	<b>Curves</b> curve left, curve right	<b>Road Widths</b> (ft)	<b>Traffic Counters</b> (counter ID)	<b>AADT</b> Fatal, Injury, Property Damage Only, Unknown Crash Type	<b>Mileage by Functional Class By Sheet</b> 0242 7 - Rural - Major collector 7.350	<b>Mileage by Town By Sheet</b> CALAIS - S02421205 7.35 of 7.35	<b>DISTRICT</b> 6	<b>TOWN</b> CALAIS	<b>Date:</b> 11/14/13	<b>ROUTE</b> Maj-0242 ETE mileage: 2.0 to 9.35
<b>Total Mileage: 7.350 mi</b>						<b>Total Mileage: 7.35 mi</b>					

For More Information Contact - Vermont Agency of Transportation, Policy, Planning and Intermodal Development Division - Mapping Unit, 1 National Life Drive, Montpelier, VT 05633-5001 Telephone: 802-828-2600.