



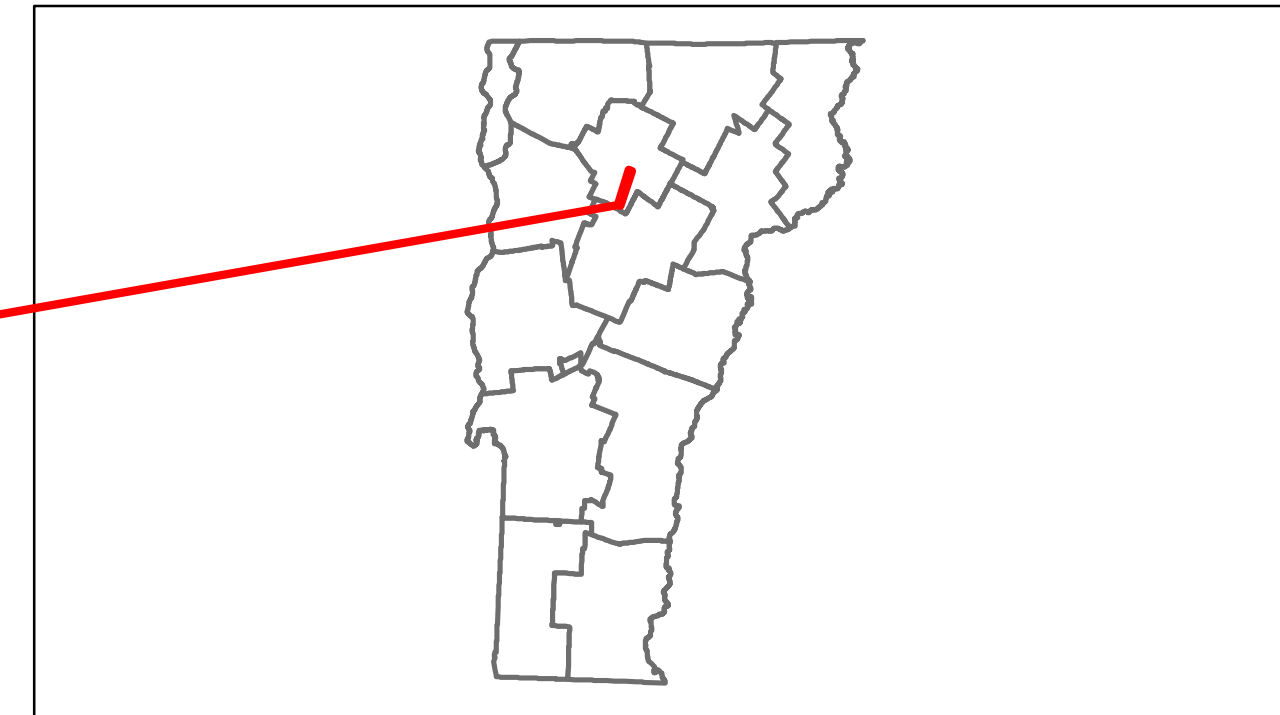


# Route Log Progress Chart

**DRAFT**

Please Note: Errors and Omissions May Exist.  
Contact the VTrans Mapping Unit with questions or concerns.

DISTRICT	TOWN	ROUTE
6	STOWE	Maj-0237



<b>Curves</b>	
---------------	--

<b>Grades</b>	
---------------	--

<b>Historic Projects</b>	
--------------------------	--

<b>Maintenance Garage</b>	(Not State Maintained)
---------------------------	------------------------

<b>Traffic Counters</b>	561,100 561,004
-------------------------	--------------------

<b>Functional Class</b>	7
-------------------------	---

<b>Speed Zone</b>	
-------------------	--

<b>AADT Counts</b>	2012: 2100 2011: 2100 2010: 2100 2009: 2000 2008: 2000
--------------------	--

<b>Crash Locations</b>	2012: ] 2011: [ ] 2010: [ ] 2009: [ ] 2008: [ ]
------------------------	---

<b>DESCRIPTION BLOCK</b>
--------------------------

<b>Historic Projects</b> Retreatment, Resurface, Unknown, Bituminous Mix, Skippy Mix, Bituminous Seal, Gravel, Surface Treated Gravel, Plant Mix, Reclaimed Base and Bituminous Concrete, Concrete	<b>Functional Class</b> 1-19 color key <b>Speed Zones</b> 25, 30, 35, 40, 45, 50, 55, 60, 65	<b>Curves</b> curve left, curve right <b>Grades</b> grade up, grade down	<b>Road Widths</b> (ft) <b>Traffic Counters</b> (counter ID)	<b>AADT</b> (count) <b>Crash Locations</b> Fatal, Injury, Property Damage Only, Unknown Crash Type	<b>Mileage by Functional Class By Sheet</b> 0237 7 - Rural - Major collector 1.560 <b>Total Mileage: 1.560 mi</b>	<b>Mileage by Town By Sheet</b> STOWE - S02370808 1.56 of 1.56 <b>Total Mileage: 1.56 mi</b>	<b>DISTRICT</b> 6	<b>TOWN</b> STOWE	<b>Date:</b> 11/14/13 <b>1 of 1</b> TWN mileage: 0.0 to 1.56 ETE mileage: 0.0 to 1.56	<b>ROUTE</b> Maj-0237 ETE mileage: 0.0 to 1.56
---	---	---	---	---	---	--	----------------------	----------------------	--	--