

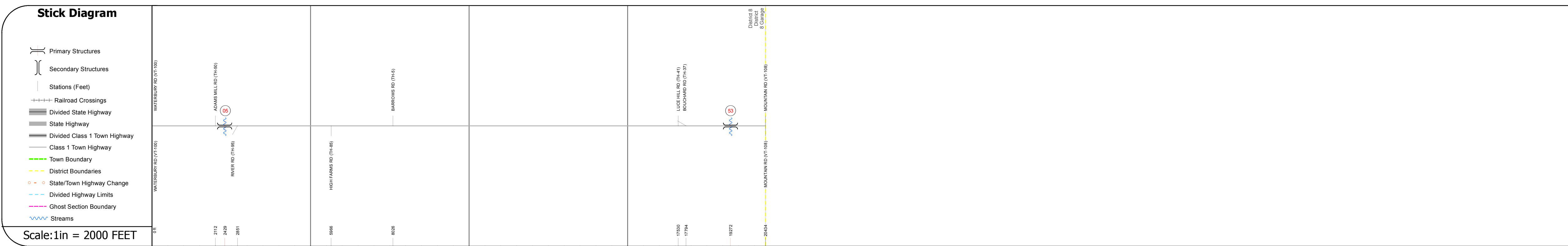
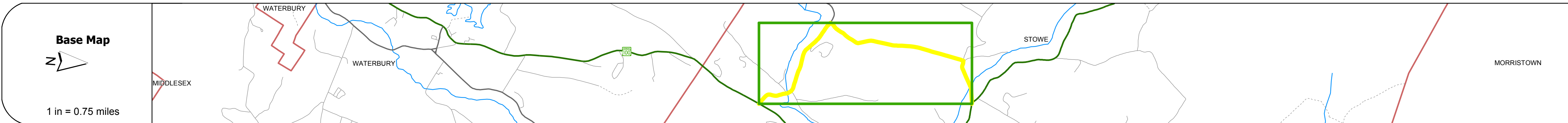
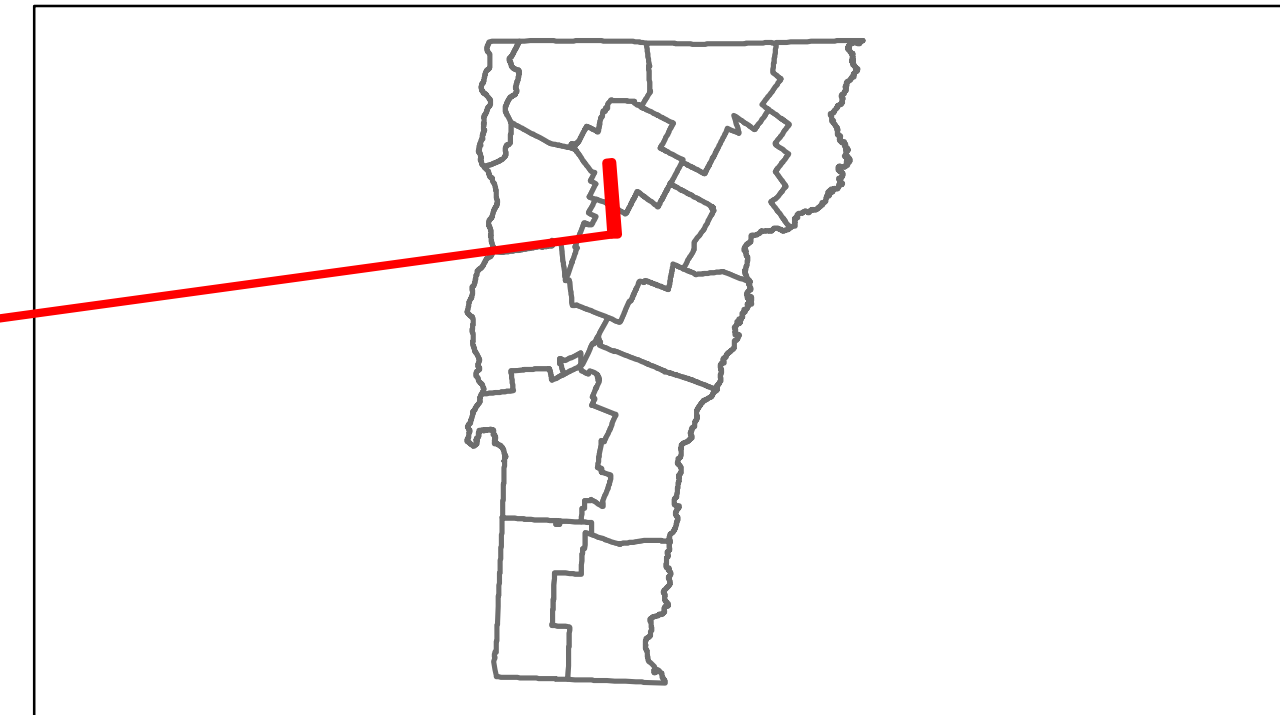


Route Log Progress Chart

DRAFT

Please Note: Errors and Omissions May Exist.
Contact the VTrans Mapping Unit with questions or concerns.

DISTRICT	TOWN	ROUTE
6	STOWE	Maj-0236



DESCRIPTION BLOCK

Bridge 5:
Stringer/multi-beam or girder - 1951
Structure No. 200236000508082
Length: 99'
Width: 24.2'
Facility Carried: TR 01 FAS 236
Bridge Type: ROLLED BEAM
Features Intersected: LITTLE RIVER
Surface: Bituminous
Maintenance/Ownership: Town

Bridge 53:
Stringer/multi-beam or girder - 1952
Structure No. 200236005308082
Length: 64'
Width: 23.9'
Facility Carried: TR 5 FAS 236
Bridge Type: ROLLED BEAM
Features Intersected: WEST BRANCH LITTLE RIVER
Maintenance/Ownership: Town

Road Widths	Travellane	24	23
	Roadway	28	27
	Lane Count		
	Base		
	Subbase		

Curves	
---------------	--

Grades	
---------------	--

Historic Projects	
--------------------------	--

Maintenance Garage	(Not State Maintained)
---------------------------	------------------------

Traffic Counters	56,322	56,320	56,715	56,713	56,011	56,714	56,012
-------------------------	--------	--------	--------	--------	--------	--------	--------

Functional Class	7
-------------------------	---

Speed Zone	
-------------------	--

ADT Counts	2012	3000	2300	4300
	2011	3000	2300	4300
	2010	3000	2500	4100
	2009	3100	2600	4000
	2008	3100	2800	3800

Crash Locations	2012						
	2011						
	2010						
	2009						
	2008						

Historic Projects Retreatment, Resurface, Unknown, Bituminous Mix, Skinny Mix, Bituminous Seal, Bituminous Concrete, Surface Treated Gravel, Plant Mix, Reclaimed Base and Bituminous Concrete, Concrete	Functional Class 1-19, 6-16 Speed Zones 25, 30, 35, 40, 45, 50, 55, 60, 65	Curves curve left, curve right Grades grade up, grade down	Road Widths (ft) Traffic Counters (counter ID)	Crash Locations Fatal, Injury, Property Damage Only, Unknown Crash Type	Mileage by Functional Class By Sheet 0236 7 - Rural - Major collector 3.870	Mileage by Town By Sheet STOWE - S02360808 3.87 of 3.87	DISTRICT 6	TOWN STOWE	Date: 11/14/13	ROUTE Maj-0236 ETE mileage: 0.0 to 3.87
					Total Mileage: 3.870 mi					