

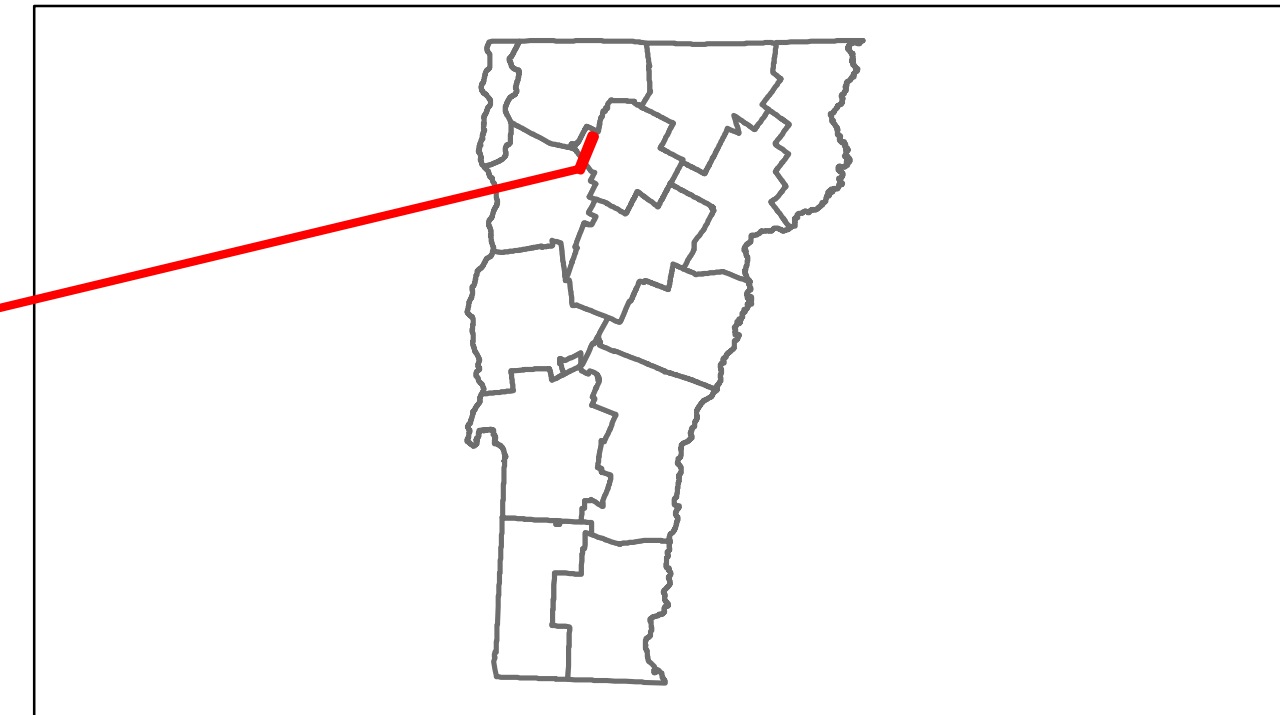


Route Log Progress Chart

DRAFT

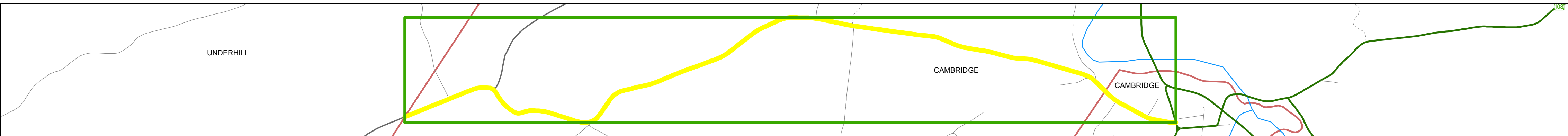
Please Note: Errors and Omissions May Exist.
Contact the VTrans Mapping Unit with questions or concerns.

DISTRICT	TOWN	ROUTE
8	CAMBRIDGE	Maj-0233



Base Map

1 in = 2,000 feet



Stick Diagram

- Primary Structures
- Secondary Structures
- Stations (Feet)
- Railroad Crossings
- Divided State Highway
- State Highway
- Divided Class 1 Town Highway
- Class 1 Town Highway
- Town Boundary
- District Boundaries
- State/Town Highway Change
- Divided Highway Limits
- Ghost Section Boundary
- Streams

Scale: 1in = 2000 FEET

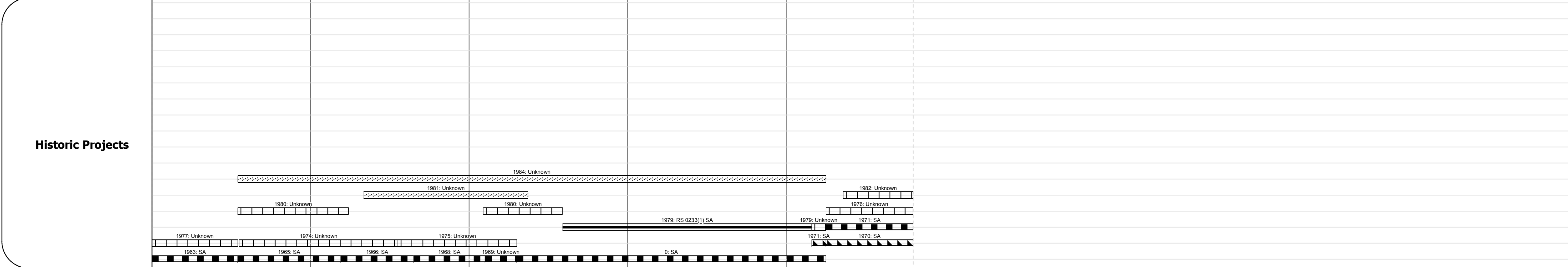


DESCRIPTION BLOCK

Road Widths	Travellane	20	28	24
	Roadway	22	28	24
	Lane Count			
	Base			
	Subbase		18" Gravel	

Curves	
---------------	--

Grades	
---------------	--



Maintenance Garage	
---------------------------	--

Traffic Counters	56L702	56L701	56L319	56L151
-------------------------	--------	--------	--------	--------

Functional Class	7
-------------------------	---

Speed Zone	
-------------------	--

AADT Counts	2012	980	970	970	1800
	2011	970	970	970	1800
	2010	930	970	970	1800
	2009	880	970	970	1800
	2008	840	980	970	1800

Crash Locations	2012			
	2011			
	2010			
	2009			
	2008			

<p>Historic Projects</p> <ul style="list-style-type: none"> Retreatment Resurface Unknown Bituminous Mix Skirny Mix Bituminous Seal Concrete Gravel Surface Treated Gravel Plant Mix Reclaimed Base and Bituminous Concrete 	<p>Functional Class</p> <ul style="list-style-type: none"> 1 2 6 7 8 11 12 14 16 17 19 <p>Speed Zones</p> <ul style="list-style-type: none"> 25 30 35 40 45 50 55 60 65 	<p>Curves</p> <ul style="list-style-type: none"> curve left curve right <p>Grades</p> <ul style="list-style-type: none"> grade up grade down 	<p>Road Widths</p> <p>(ft)</p>	<p>Traffic Counters</p> <p>(counter ID)</p>	<p>AADT</p> <p>(count)</p>	<p>Crash Locations</p> <ul style="list-style-type: none"> Fatal Injury Property Damage Only Unknown Crash Type 	<p>Mileage by Functional Class By Sheet</p> <p>0233 7 - Rural - Major collector 4.800</p>	<p>Mileage by Town By Sheet</p> <p>CAMBRIDGE - S02330802 4.8 of 4.8</p>	<p>DISTRICT</p> <p>8</p>	<p>TOWN</p> <p>CAMBRIDGE</p>	<p>Date: 11/14/13</p> <p>1 of 1</p> <p>TWN mileage: 0.0 to 4.8</p>	<p>ROUTE</p> <p>Maj-0233</p> <p>ETE mileage: 8.77 to 13.57</p>
Total Mileage: 4.800 mi						Total Mileage: 4.8 mi						