



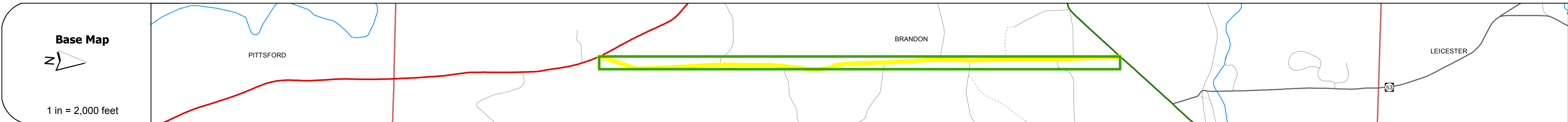
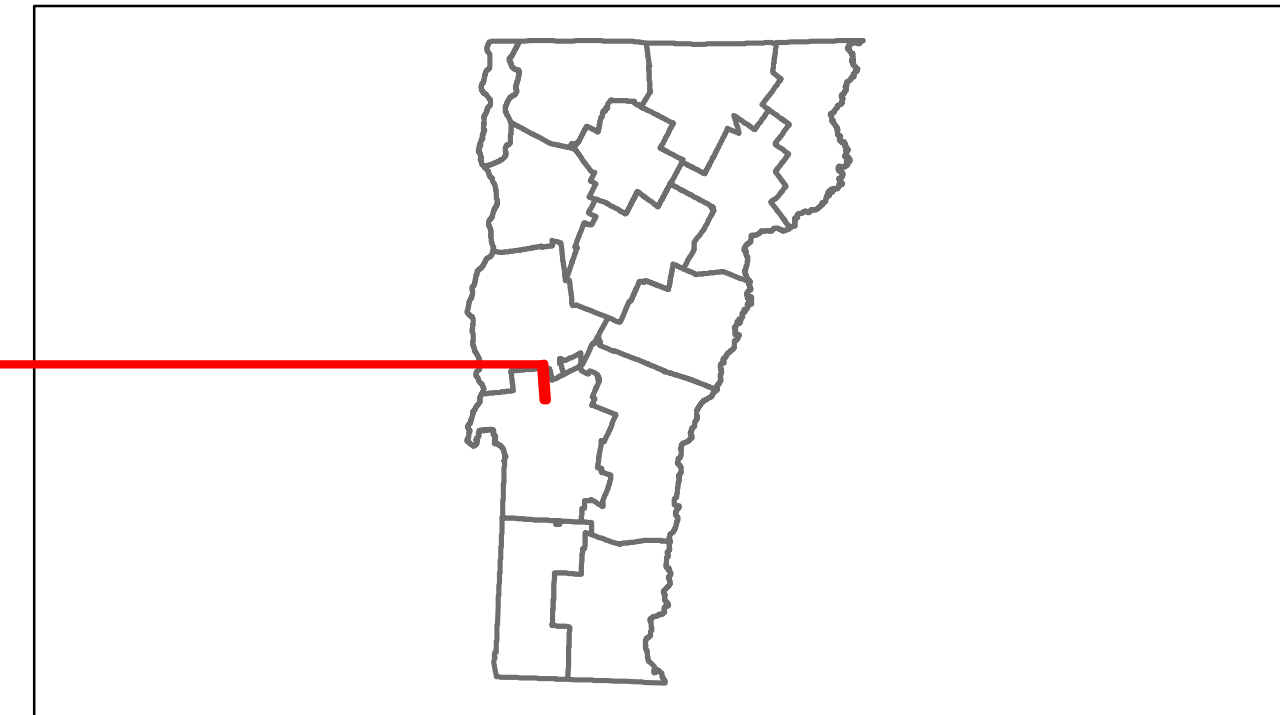


Route Log Progress Chart

DRAFT

Please Note: Errors and Omissions May Exist.
Contact the VTrans Mapping Unit with questions or concerns.

DISTRICT	TOWN	ROUTE
3	BRANDON	Maj-0227



Curves	
---------------	--

Grades	
---------------	--

Historic Projects	
--------------------------	--

Maintenance Garage	(Not State Maintained)
---------------------------	------------------------

Traffic Counters	56R402 56R387
-------------------------	------------------

Functional Class	7
-------------------------	---

Speed Zone	
-------------------	--

AADT Counts	2012: 1600
	2011: 1600
	2010: 1600
	2009: 1600
	2008: 1500

Crash Locations	2012: 1
	2011: 1
	2010: 4
	2009: 1
	2008: 2

DESCRIPTION BLOCK

Historic Projects Retreatment, Resurface, Unknown, Bituminous Mix, Skippy Mix, Bituminous Seal, Bituminous Concrete, Surface Treated Gravel, Plant Mix, Reclaimed Base and Bituminous Concrete, Concrete	Functional Class 1, 2, 3, 4, 5, 6, 7, 8, 9, 10, 11, 12, 13, 14, 15, 16, 17, 18, 19	Curves curve left, curve right	Road Widths (ft)	Traffic Counters (counter ID)	AADT (count)	Mileage by Functional Class By Sheet 0227 7 - Rural - Major collector 3.300	Mileage by Town By Sheet BRANDON - S02271102 3.3 of 3.3	DISTRICT 3	TOWN BRANDON	Date: 11/14/13	ROUTE Maj-0227 ETE mileage: 0.0 to 3.3
						Crash Locations Fatal, Injury, Property Damage Only, Unknown Crash Type					