


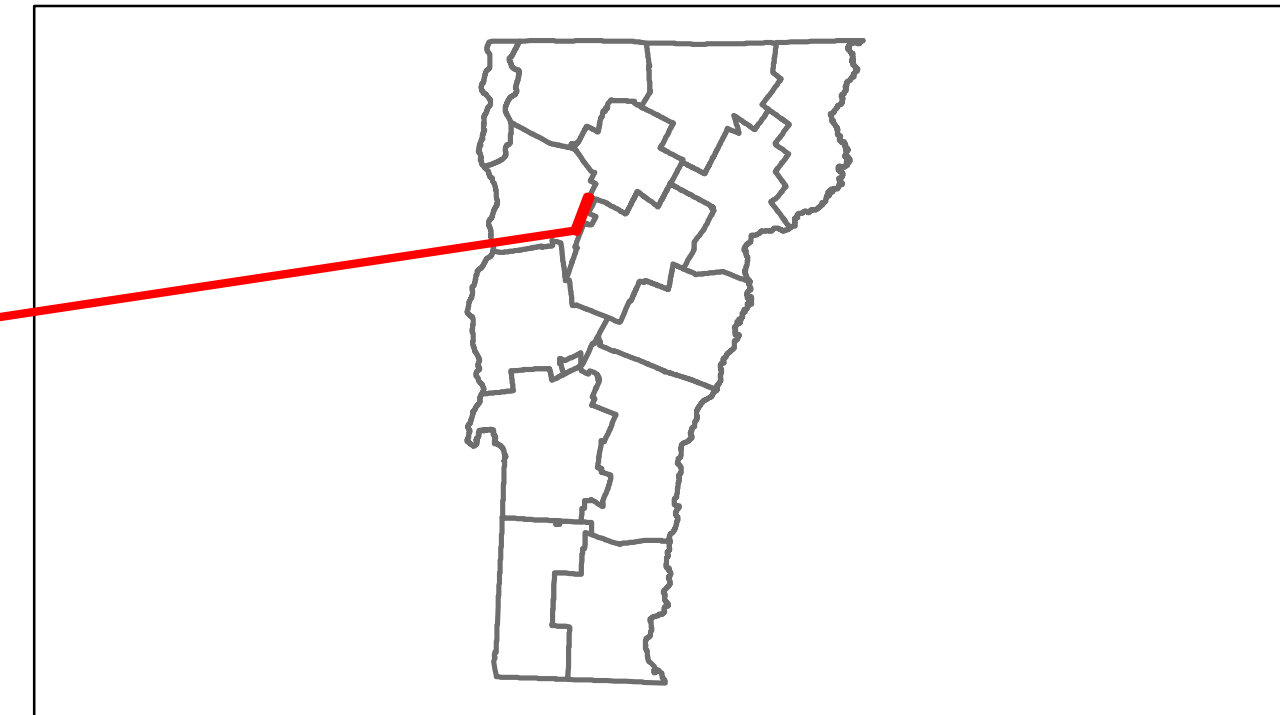


Route Log Progress Chart

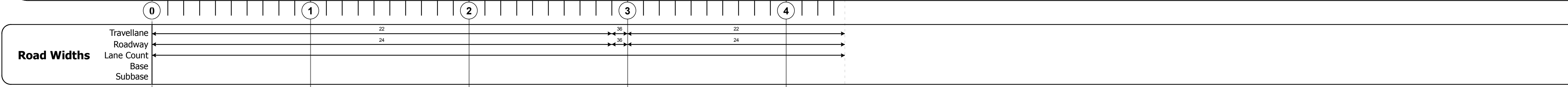
DRAFT

Please Note: Errors and Omissions May Exist.
Contact the VTrans Mapping Unit with questions or concerns.

DISTRICT	TOWN	ROUTE
5	BOLTON	Maj-0223



DESCRIPTION BLOCK



Curves	
--------	--

Grades	
--------	--

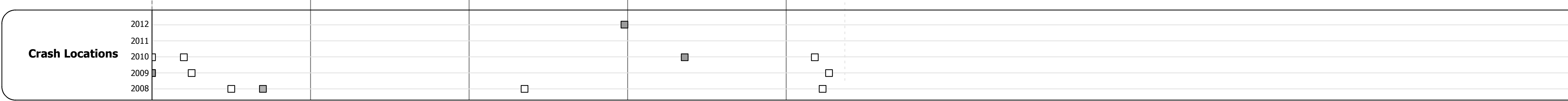
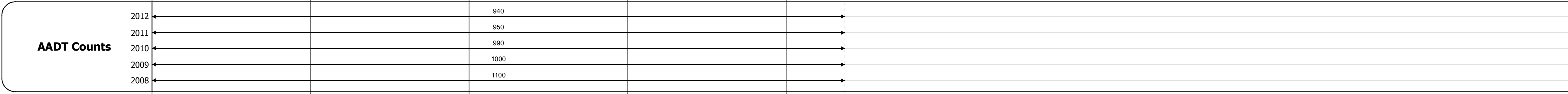
Historic Projects	
-------------------	--

Maintenance Garage	(Not State Maintained)
--------------------	------------------------

Traffic Counters	562089
------------------	--------

Functional Class	7
------------------	---

Speed Zone	
------------	--



Historic Projects Retreatment, Resurface, Unknown, Bituminous Mix, Skirny Mix, Bituminous Seal, Gravel, Surface Treated Gravel, Plant Mix, Reclaimed Base and Bituminous Concrete, Concrete	Functional Class 1-19, 6-16 Speed Zones 25, 30, 35, 40, 45, 50, 55, 60, 65	Curves curve left, curve right Grades grade up, grade down	Road Widths (ft) Traffic Counters (counter ID)	AADT (count) Crash Locations Fatal, Injury, Property Damage Only, Unknown Crash Type	Mileage by Functional Class By Sheet 0223 7 - Rural - Major collector 4.370 Total Mileage: 4.370 mi	Mileage by Town By Sheet BOLTON - S02230401 4.37 of 4.37 Total Mileage: 4.37 mi	DISTRICT 5	TOWN BOLTON	Date: 11/14/13 1 of 1 TWN mileage: 0.0 to 4.37	ROUTE Maj-0223 ETE mileage: 0.0 to 4.37
---	---	---	---	---	---	---	----------------------	-----------------------	--	--