

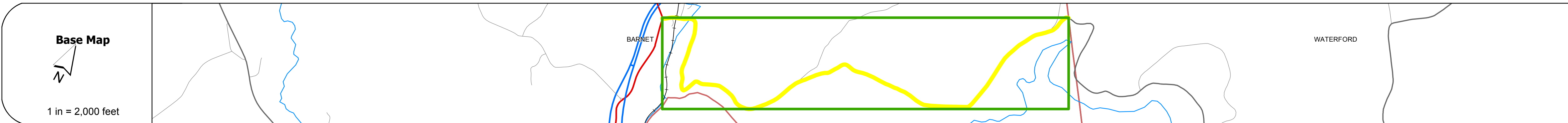
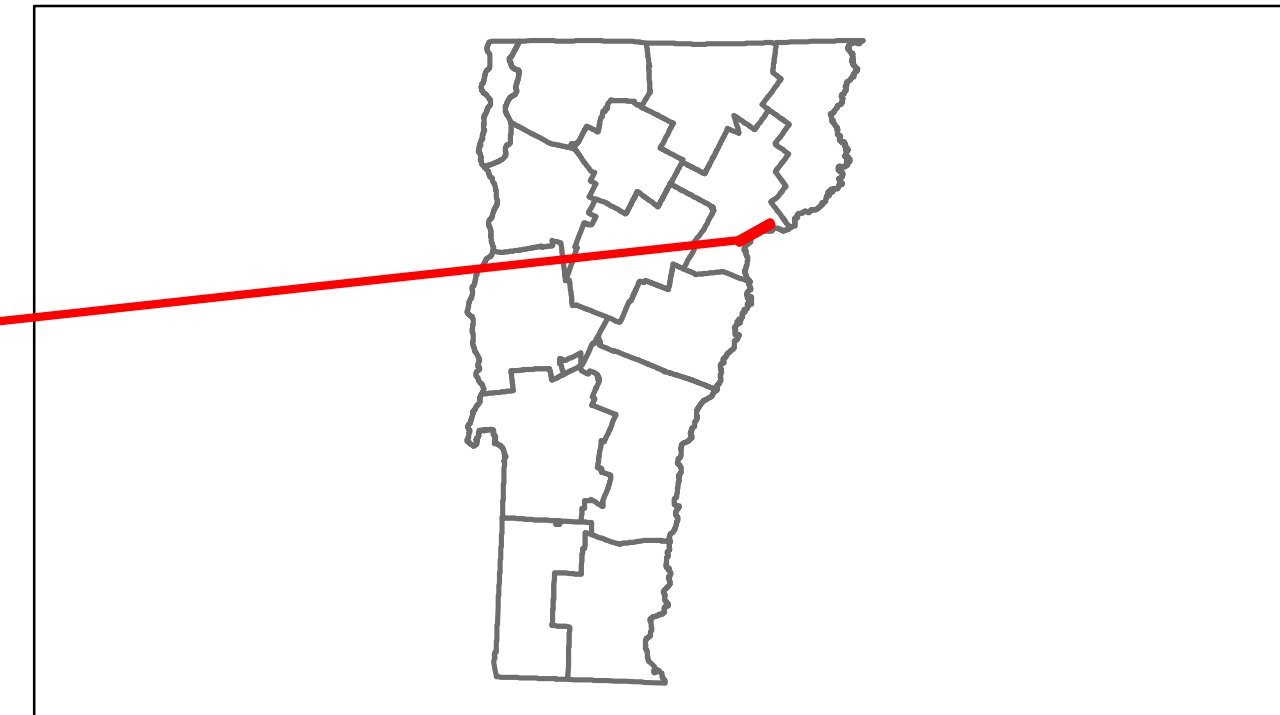


Route Log Progress Chart

DRAFT

Please Note: Errors and Omissions May Exist.
Contact the VTrans Mapping Unit with questions or concerns.

DISTRICT	TOWN	ROUTE
7	BARNET	Maj-0220




DESCRIPTION BLOCK

Bridge 10:
 Truss - thru - 1928
 Structure No: 200220001003012
 Length: 103'
 Height: 14.25'
 Width: 18.2'
 Facility Carried: TR 03 FAS 220
 Bridge Type: STEEL THRU TRUSS
 Features Intersected: PASSUMPSIC RIVER
 3
 Surface: Bituminous
 Maintenance/Ownership: Town

Road Widths	Travellane	Roadway	Lane Count	Base	Subbase
	20	24	20		

Curves	
--------	--

Grades	
--------	--



Maintenance Garage	(Not State Maintained)
--------------------	------------------------

Traffic Counters	86C200, 86C328
------------------	----------------

Functional Class	7
------------------	---

Speed Zone	
------------	--

AADT Counts	2012: 180, 150	2011: 180, 150	2010: 170, 160	2009: 150, 170	2008: 140, 180
-------------	----------------	----------------	----------------	----------------	----------------

Crash Locations	2012				
	2011				
	2010				
	2009				
	2008				

Historic Projects Retreatment, Resurface, Unknown, Bituminous Mix, Skirny Mix, Bituminous Seal, Bituminous Concrete, Macadam, Cold Patch and Bituminous Concrete, Concrete	Functional Class 1-19, 6-16 Speed Zones 25, 30, 35, 40, 45, 50, 55, 60, 65	Curves curve left, curve right Grades grade up, grade down	Road Widths (ft) Traffic Counters (counter ID)	AADT (count) Crash Locations Fatal, Injury, Property Damage Only, Unknown Crash Type	Mileage by Functional Class By Sheet 0220 7 - Rural - Major collector 3.660 Total Mileage: 3.660 mi	Mileage by Town By Sheet BARNET - S02200301 3.66 of 3.66 Total Mileage: 3.66 mi	DISTRICT 7	TOWN BARNET	Date: 11/14/13 Page: 1 of 1 ETE mileage: 0.0 to 3.66	ROUTE Maj-0220 ETE mileage: 0.0 to 3.66
--	---	---	---	---	---	---	----------------------	-----------------------	---	---