

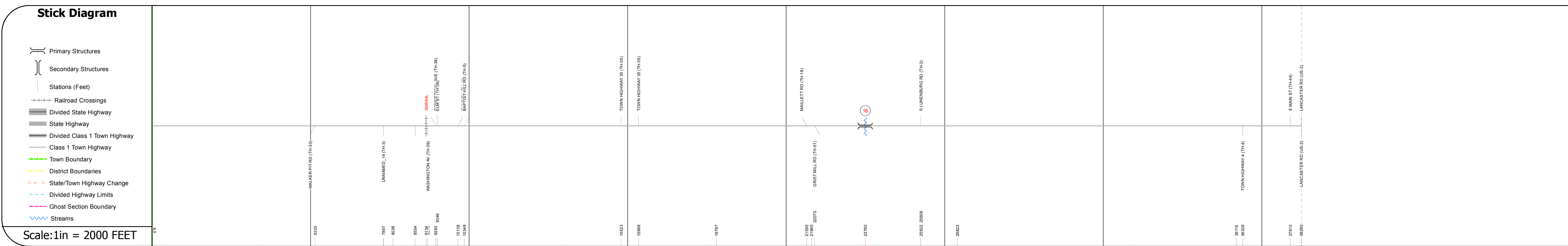
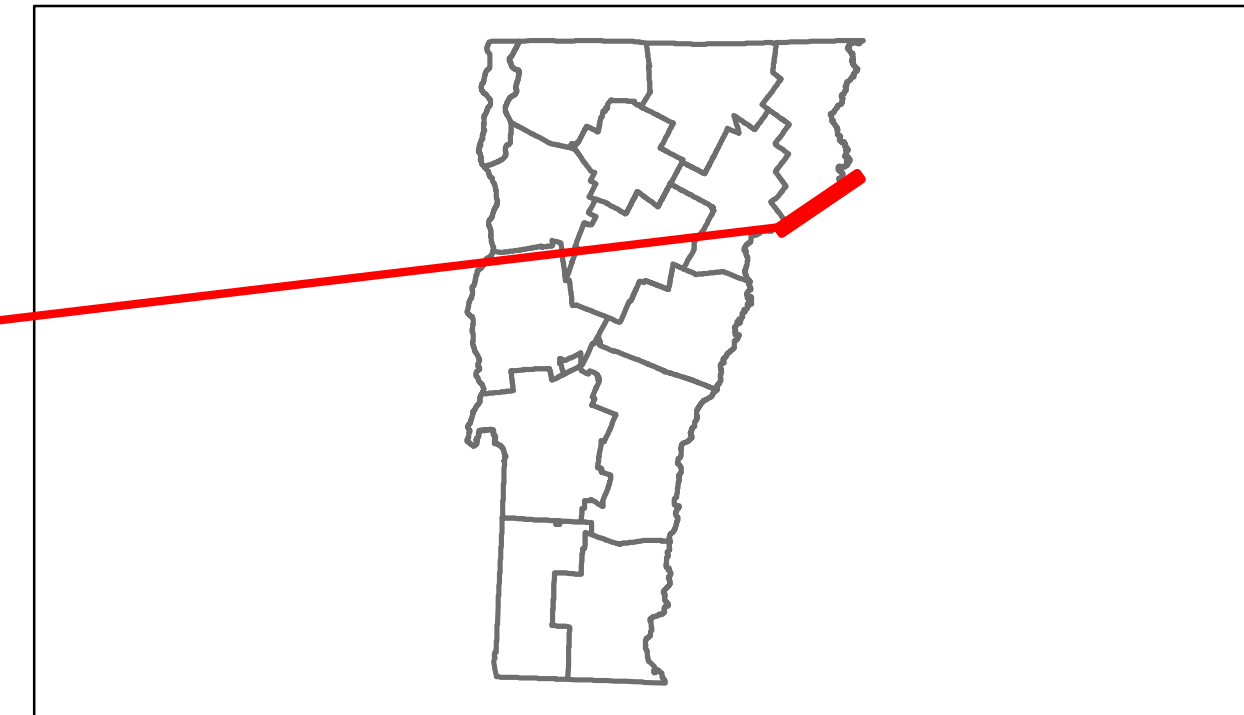


Route Log Progress Chart

DRAFT

Please Note: Errors and Omissions May Exist.
Contact the VTrans Mapping Unit with questions or concerns.

DISTRICT	TOWN	ROUTE
7	LUNENBURG	Maj-0218



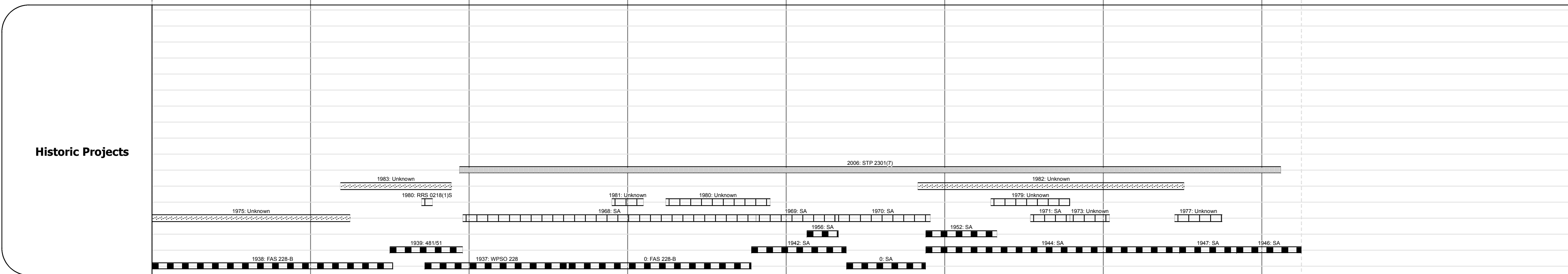
DESCRIPTION BLOCK

Bridge 16:
Tee Beam - 1926
Structure No. 200218001605142
Length: 29'
Width: 26.6'
Facility Carried: TR 01 FAS 218
Bridge Type: CONC TBM/STL BM
Features Intersected: MINK BROOK
Surface: Bituminous
Maintenance/Ownership: Town

Road Widths	Travellane	Roadway	Lane Count	Base	Subbase

Curves	
--------	--

Grades	
--------	--



Maintenance Garage	(Not State Maintained)
--------------------	------------------------

Traffic Counters	SHE307, SHE715, SHE300, SHE303, SHE304, SHE321, SHEYAF
------------------	--

Functional Class	7
------------------	---

Speed Zone	
------------	--

ADT Counts	2012: 430, 660, 750, 400, 530 2011: 430, 650, 740, 400, 520 2010: 450, 640, 730, 390, 630 2009: 480, 640, 720, 390, 740 2008: 500, 630, 700, 380, 840
------------	---

Crash Locations	2012, 2011, 2010, 2009, 2008
-----------------	------------------------------

Historic Projects Retreatment, Resurface, Unknown, Bituminous Mix, Skinny Mix, Bituminous Seal, Gravel, Surface Treated Gravel, Plant Mix, Reclaimed Base and Bituminous Concrete, Concrete	Functional Class 1, 2, 3, 4, 5, 6, 7, 8, 9, 10, 11, 12, 13, 14, 15, 16, 17, 18, 19	Curves curve left, curve right	Road Widths (ft)	Traffic Counters (counter ID)	Crash Locations Fatal, Injury, Property Damage Only, Unknown Crash Type	Mileage by Functional Class By Sheet 0218 7 - Rural - Major collector 7.250	Mileage by Town By Sheet LUNENBURG - S02180514 7.25 of 7.25	DISTRICT 7	TOWN LUNENBURG	Date: 11/14/13	ROUTE Maj-0218 ETE mileage: 3.56 to 10.81
						Total Mileage: 7.250 mi	Total Mileage: 7.25 mi	1 of 1 TWN mileage: 0.0 to 7.25			