


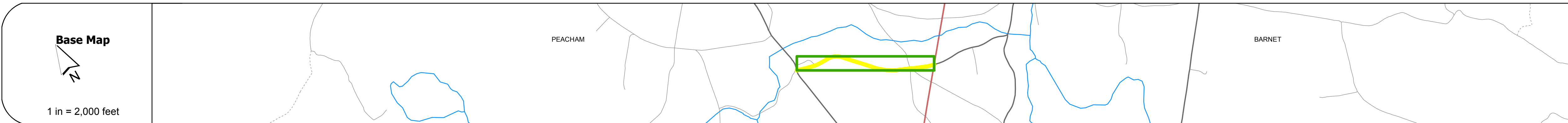
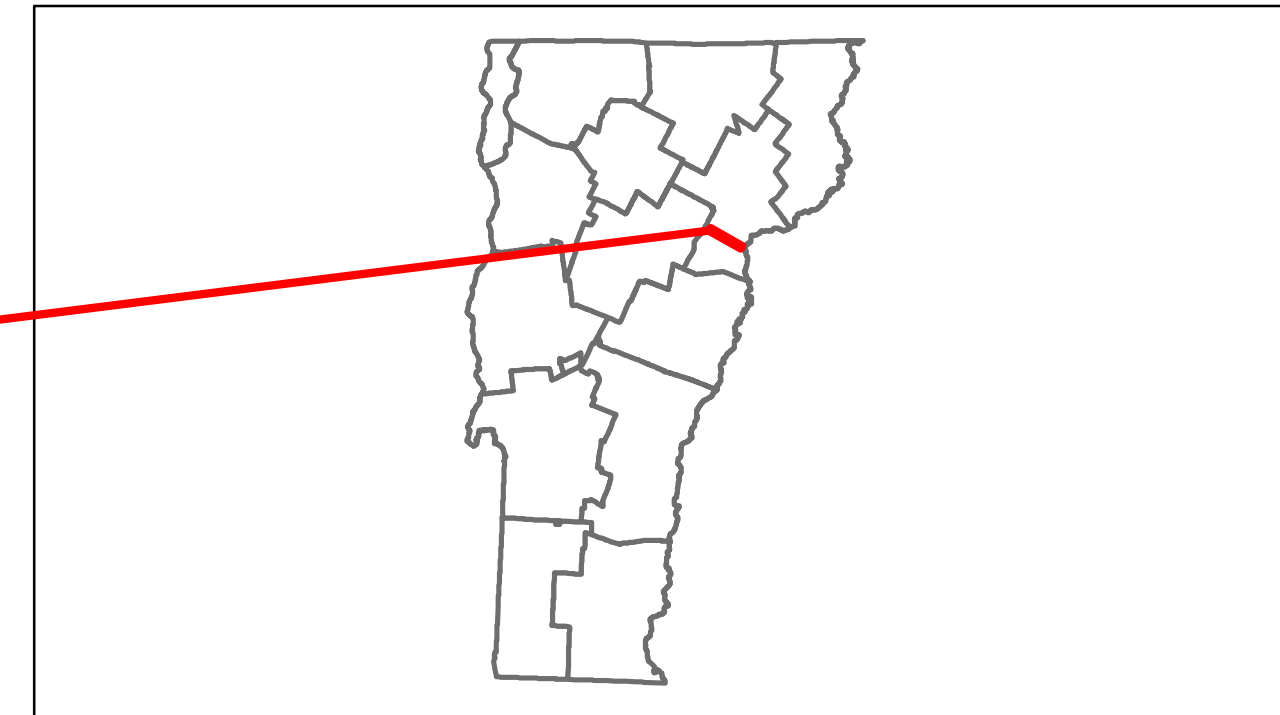


# Route Log Progress Chart

**DRAFT**

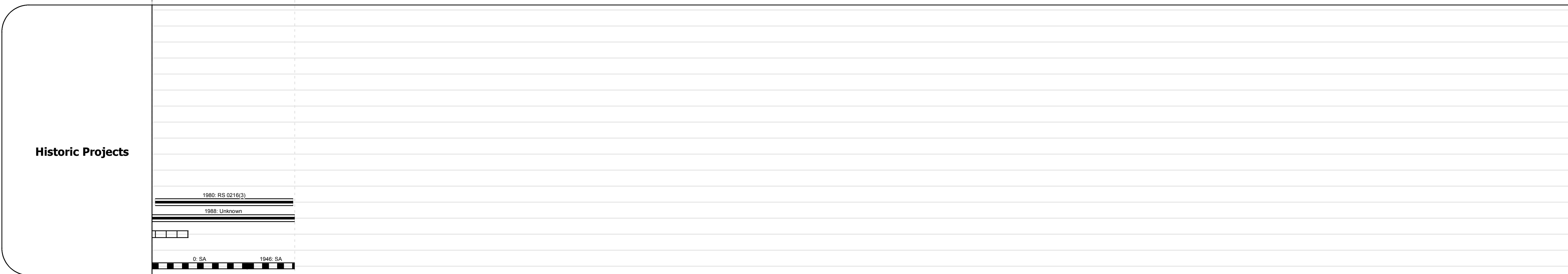
Please Note: Errors and Omissions May Exist.  
Contact the VTrans Mapping Unit with questions or concerns.

DISTRICT	TOWN	ROUTE
7	PEACHAM	Maj-0216



<b>Curves</b>	
---------------	--

<b>Grades</b>	
---------------	--





<b>Maintenance Garage</b>	--- (Not State Maintained) ---
---------------------------	--------------------------------

<b>Traffic Counters</b>	<table border="0"> <tr> <td>SIC20F</td> <td>SIC33A</td> </tr> <tr> <td>○</td> <td>○</td> </tr> </table>	SIC20F	SIC33A	○	○
SIC20F	SIC33A				
○	○				

<b>Functional Class</b>	7
-------------------------	---

<b>Speed Zone</b>	
-------------------	--



## DESCRIPTION BLOCK

<b>Historic Projects</b> Retirement, Resurface, Unknown, Bituminous Mix, Skippy Mix, Bituminous Seal, Bituminous Concrete, Surface Treated Gravel, Plant Mix, Reclaimed Base and Bituminous Concrete, Concrete	<b>Functional Class</b> 1, 2, 6, 7, 8, 11, 12, 14, 16, 17, 19	<b>Curves</b> curve left, curve right	<b>Road Widths</b> (ft)	<b>AADT</b> (count)	<b>Mileage by Functional Class By Sheet</b> 0216 7 - Rural - Major collector 0.900	<b>Mileage by Town By Sheet</b> PEACHAM - S02160309 0.9 of 0.9	<b>DISTRICT</b> 7	<b>TOWN</b> PEACHAM	Date: 11/14/13 1 of 1 TWN mileage: 0.0 to 0.9	<b>ROUTE</b> Maj-0216 ETE mileage: 0.0 to 0.9
					<b>Total Mileage: 0.900 mi</b>					