

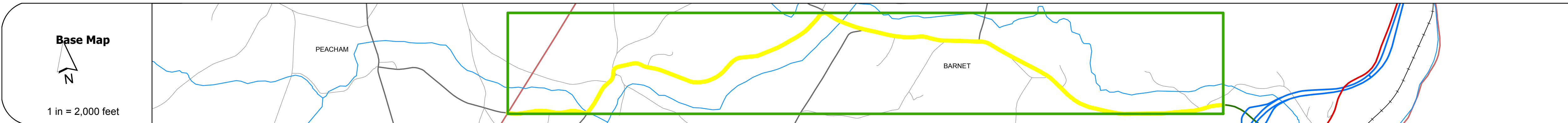
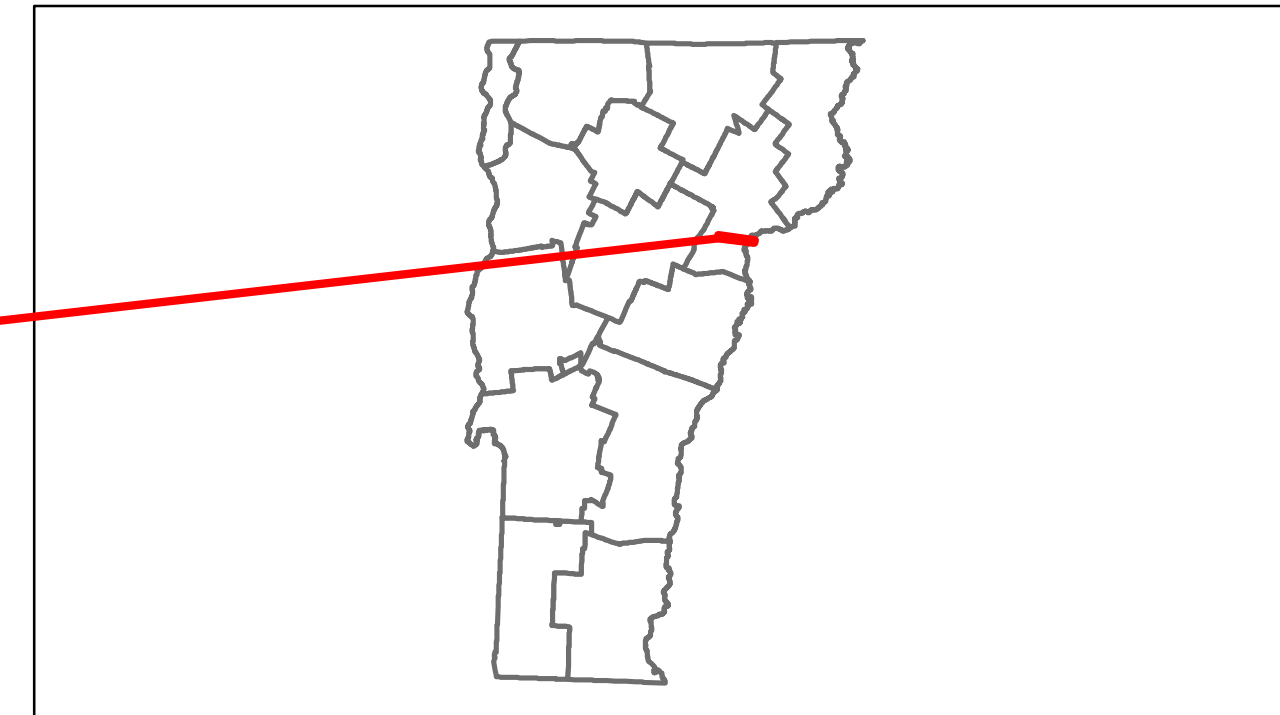


# Route Log Progress Chart

**DRAFT**

Please Note: Errors and Omissions May Exist.  
Contact the VTrans Mapping Unit with questions or concerns.

DISTRICT	TOWN	ROUTE
7	BARNET	Maj-0216



## DESCRIPTION BLOCK

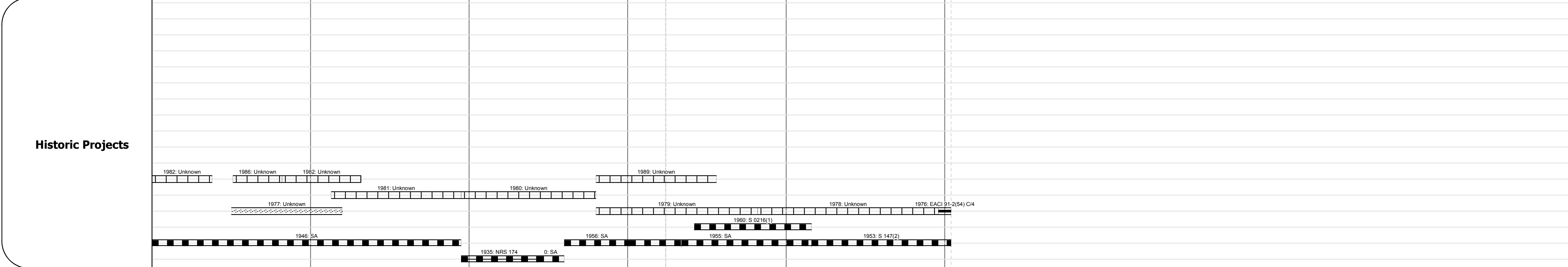
**Bridge 9:**  
Stringer/multi-beam or girder - 1954  
Structure No. 200216000903012  
Length: 69'  
Width: 24.5'  
Facility Carried: TR 01 FAS 216  
Bridge Type: ROLLED BEAM  
Features Intersected: SOUTH PEACHAM BROOK  
Surface: Bituminous  
Maintenance/Ownership: Town

**Bridge 8:**  
Tee Beam - 1929  
Structure No. 200216000803012  
Length: 33'  
Width: 22.5'  
Facility Carried: TR 01 FAS 216  
Bridge Type: CONCRETE T-BEAM  
Features Intersected: STEVENS RIVER  
Surface: Bituminous  
Maintenance/Ownership: Town

Travellane	24	22	20
Roadway	24	22	20
Lane Count			
Base			
Subbase			3" Dual Mix 24" Gravel

Curves			
--------	--	--	--

Grades			
--------	--	--	--



Maintenance Garage		(Not State Maintained)	
--------------------	--	------------------------	--

Traffic Counters	86C22R	86C28	86C37	86C38F
------------------	--------	-------	-------	--------

Functional Class	7		
------------------	---	--	--

Speed Zone			
------------	--	--	--

AADT Counts	2012	780	980	1700
	2011	770	970	1700
	2010	730	940	1700
	2009	680	920	1700
	2008	640	890	1600

Crash Locations	2012			
	2011			
	2010			
	2009			
	2008			

<b>Historic Projects</b> Retreatment, Resurface, Unknown, Bituminous Mix, Skippy Mix, Bituminous Seal, Bituminous Concrete, Surface Treated Gravel, Plant Mix, Reclaimed Base and Bituminous Concrete, Concrete	<b>Functional Class</b> 1, 2, 6, 7, 8, 11, 12, 14, 16, 17, 19	<b>Curves</b> curve left, curve right	<b>Road Widths</b> (ft)	<b>Traffic Counters</b> (counter ID)	<b>AADT</b> (count)	<b>Crash Locations</b> Fatal, Injury, Property Damage Only, Unknown Crash Type	<b>Mileage by Functional Class By Sheet</b> 0216 7 - Rural - Major collector 5.040	<b>Mileage by Town By Sheet</b> BARNET - S02160301 5.04 of 5.04	<b>DISTRICT</b> 7	<b>TOWN</b> BARNET	<b>Date:</b> 11/14/13	<b>ROUTE</b> Maj-0216 ETE mileage: 0.9 to 5.94
<b>Total Mileage: 5.04 mi</b>						<b>Total Mileage: 5.04 mi</b>						