Route Log Progress Chart

DRAFT

Please Note: Errors and Omissions May Exist.
Contact the VTrans Mapping Unit with questions or concerns.

DISTRICT	TOWN	ROUTE
7	PEACHAM	Maj-0215

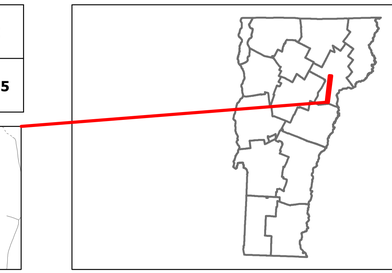

Base Map

N

1 in = 0.75 miles

Stick Diagram

- Primary Structures
- Secondary Structures
- Stations (Feet)
- Railroad Crossings
- Divided State Highway
- State Highway
- Divided Class 1 Town Highway
- Class 1 Town Highway
- Town Boundary
- District Boundaries
- State/Town Highway Change
- Divided Highway Limits
- Ghost Section Boundary
- Streams

Scale:1in = 2000 FEET



Road Widths

Travellane	20	22	20	
Roadway	22	24	22	
Lane Count				
Base				
Subbase				

Curves

Grades

Historic Projects



Maintenance Garage

Traffic Counters

Functional Class



Speed Zone

AADT Counts

2012	270	590	540	930
2011	270	580	530	920
2010	290	570	530	900
2009	310	570	540	880
2008	320	560	540	850

Crash Locations

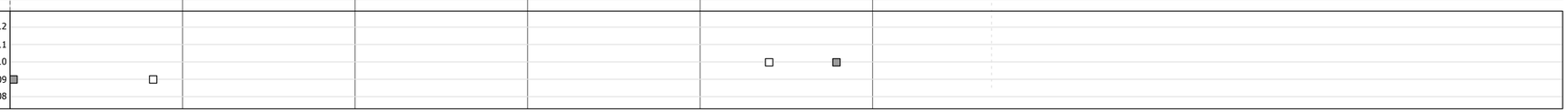

DESCRIPTION BLOCK

Historic Projects: Retreatment, Resurface, Unknown, Bituminous Mix, Skinny Mix, Bituminous Seal, Bituminous Concrete, Bituminous Macadam, Cold Plane and Bituminous Concrete, Concrete, Gravel, Surface Treated Gravel, Plant Mix, Reclaimed Base and Bituminous Concrete

Functional Class: 1, 2, 6, 7, 8, 11, 12, 14, 16, 17, 19

Speed Zones: SPEED LIMIT 25, 30, 35, 40, 45, 50, 55, 60, 65

Curves: curve left, curve right

Grades: grade up, grade down

Road Widths: (ft)

Traffic Counters: (counter ID)

AADT: (count)

Crash Locations: Fatal, Injury, Property Damage Only, Unknown Crash Type

Mileage by Functional Class By Sheet

0215	7 - Rural - Major Collector	5.690

Total Mileage: 5.690 mi

Mileage by Town By Sheet

PEACHAM - S02150309		5.69 of 5.69

Total Mileage: 5.69 mi

DISTRICT	TOWN	Date: 11/14/13	ROUTE
7	PEACHAM	1 of 1 TWN mileage: 0.0 to 5.69	Maj-0215 ETE mileage: 6.66 to 12.35