Route Log Progress Chart

DRAFT

Please Note: Errors and Omissions May Exist.
Contact the VTrans Mapping Unit with questions or concerns.

DISTRICT	TOWN	ROUTE
7	GROTON	Maj-0215

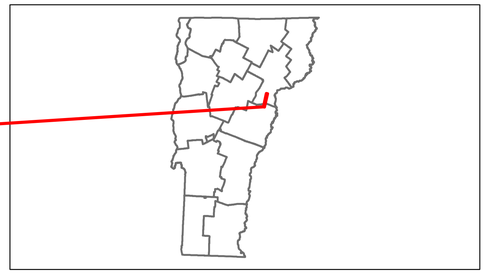

Base Map

1 in = 2,000 feet

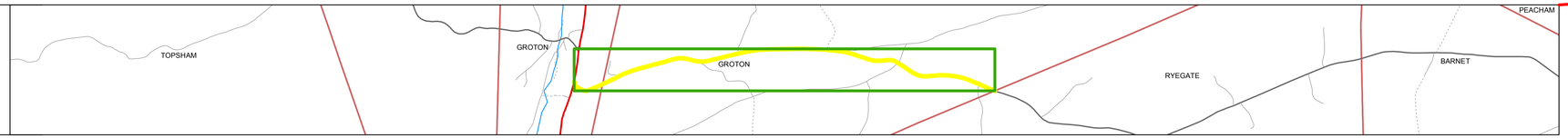

Stick Diagram

Primary Structures
Secondary Structures
Stations (Feet)
Railroad Crossings
Divided State Highway
State Highway
Divided Class 1 Town Highway
Class 1 Town Highway
Town Boundary
District Boundaries
State/Town Highway Change
Divided Highway Limits
Ghost Section Boundary
Streams

Scale:1in = 2000 FEET

Road Widths

Travellane	20
Roadway	22
Lane Count	
Base	
Subbase	

Curves

Grades

Historic Projects

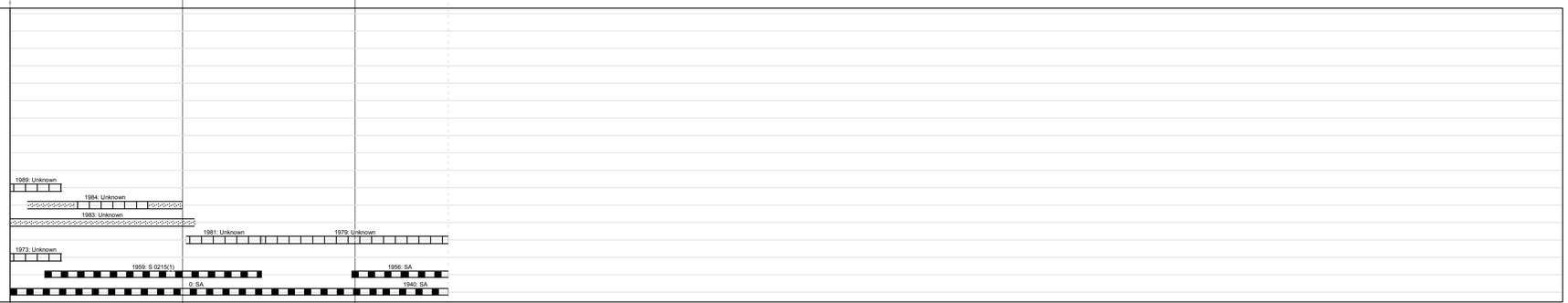

Maintenance Garage

(Not State Maintained)

Traffic Counters

56C743 56C335

Functional Class

7

Speed Zone

AADT Counts

2012	480	480
2011	480	480
2010	490	490
2009	500	500
2008	500	500

Crash Locations

2012
2011
2010
2009
2008

DESCRIPTION BLOCK

Historic Projects

Retreatment
Resurface
Unknown
Bituminous Mix
Skinny Mix
Bituminous Seal
Bituminous Concrete
Bituminous Macadam
Cold Plane and Bituminous Concrete
Concrete
Gravel
Surface Treated Gravel
Plant Mix
Reclaimed Base and Bituminous Concrete

Functional Class

1 7 12 17
2 8 14 19
6 11 16

Speed Zones

SPEED LIMIT 25 30 35 40 45 50 55 60 65

Curves

curve left
curve right

Grades

grade up
grade down

Road Widths

(ft)

Traffic Counters

(counter ID)

AADT

(count)

Crash Locations

Fatal
Injury
Property Damage Only
Unknown Crash Type

Mileage by Functional Class By Sheet

0215	7 - Rural - Major Collector	2.540

Total Mileage: 2.540 mi

Mileage by Town By Sheet

GROTON - S02150304	2.54 of 2.54

Total Mileage: 2.54 mi

DISTRICT	TOWN	Date: 11/14/13	ROUTE
7	GROTON	1 of 1 TWN mileage: 0.0 to 2.54	Maj-0215 ETE mileage: 0.0 to 2.54