Route Log Progress Chart

DRAFT

Please Note: Errors and Omissions May Exist.
Contact the VTrans Mapping Unit with questions or concerns.

DISTRICT	TOWN	ROUTE
7	DANVILLE	Maj-0215

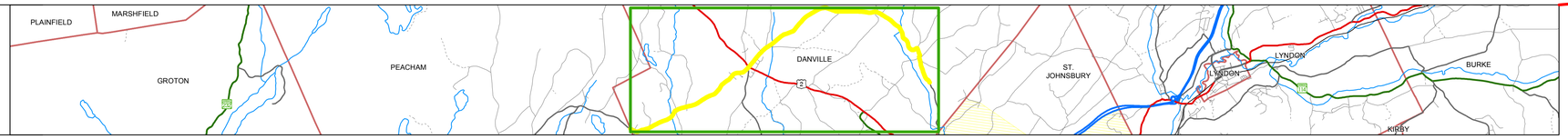

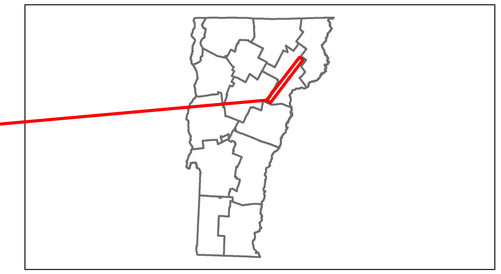

Stick Diagram



DESCRIPTION BLOCK

Bridge 5:
Tee Beam - 1929
Structure No. 200215000503032
Length: 44'
Width: 20.2'
Facility Carried: TR 03 FAS 215
Bridge Type: CONCRETE T-BEAM
Features Intersected: JOES BROOK
Surface: Bituminous
Maintenance/Ownership: Town

Bridge 8:
Stringer/multi-beam or girder - 1935
Structure No. 200215000803032
Length: 59'
Width: 19.8'
Facility Carried: TR 02 FAS 215
Bridge Type: ROLLED BEAM
Features Intersected: MORRILL BROOK
Surface: Bituminous
Maintenance/Ownership: Town

Bridge 7:
Slab - 1937
Structure No. 200215000703032
Length: 59'
Width: 21.1'
Facility Carried: TR 02 FAS 215
Bridge Type: PRESTRES VOIDED SLAB
Features Intersected: NORTH BROOK
Surface: Bituminous
Maintenance/Ownership: Town

Historic Projects: Retreatment, Resurface, Unknown, Bituminous Mix, Skinny Mix, Bituminous Seal, Bituminous Concrete, Bituminous Macadam, Cold Plane and Bituminous Concrete, Concrete, Gravel, Surface Treated Gravel, Plant Mix, Reclaimed Base and Bituminous Concrete

Functional Class: 1, 2, 6, 7, 8, 11, 12, 14, 16, 17, 19

Speed Zones: 25, 30, 35, 40, 45, 50, 55, 60, 65

Curves: curve left, curve right

Grades: grade up, grade down

Road Widths: (ft)

Traffic Counters: (counter ID)

AADT: (count)

Crash Locations: Fatal, Injury, Property Damage Only, Unknown Crash Type

Mileage by Functional Class By Sheet

0215	7 - Rural - Major Collector	9.000

Total Mileage: 9.000 mi

Mileage by Town By Sheet

DANVILLE - S02150303		9.0 of 10.22

Total Mileage: 9.0 mi

DISTRICT	TOWN	Date: 11/14/13	ROUTE
7	DANVILLE	1 of 2 TWN mileage: 0.0 to 9.0	Maj-0215 ETE mileage: 12.35 to 22.57