


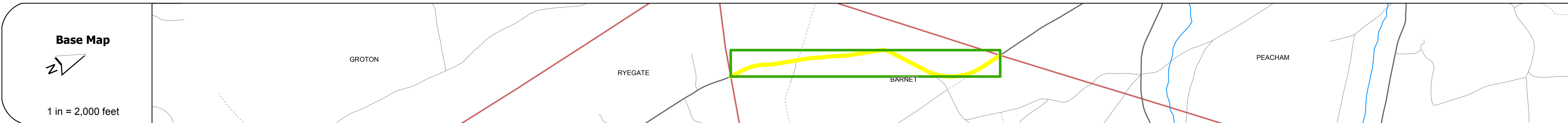
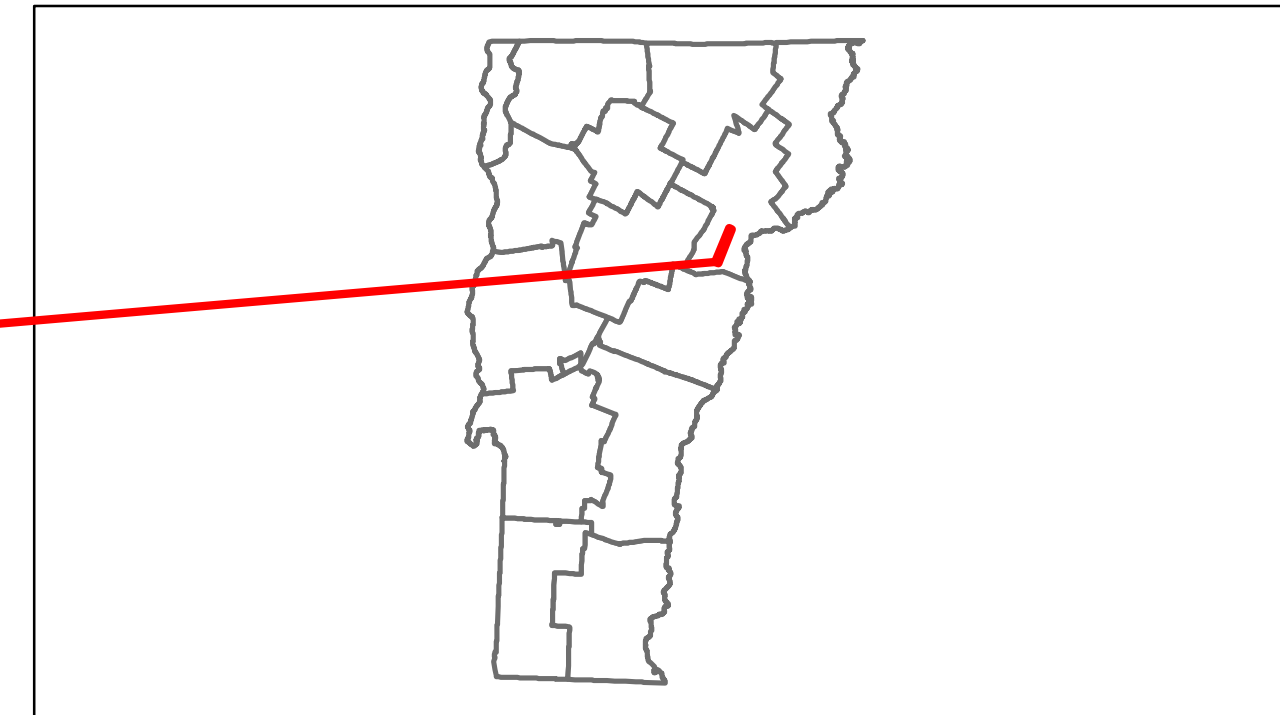


Route Log Progress Chart

DRAFT

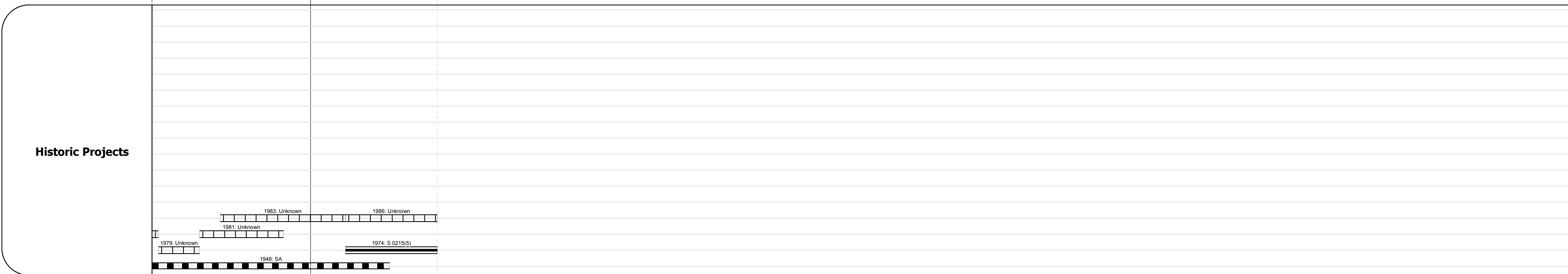
Please Note: Errors and Omissions May Exist.
Contact the VTrans Mapping Unit with questions or concerns.

DISTRICT	TOWN	ROUTE
7	BARNET	Maj-0215



Curves	
---------------	--

Grades	
---------------	--



Maintenance Garage	
---------------------------	--

Traffic Counters	SBC188
-------------------------	--------

Functional Class	7
-------------------------	---

Speed Zone	
-------------------	--

AADT Counts	2012: 250 (left), 310 (right)
2011: 250 (left), 310 (right)	
2010: 220 (left), 320 (right)	
2009: 180 (left), 320 (right)	
2008: 150 (left), 330 (right)	

Crash Locations	2012
2011	
2010	
2009	
2008	

DESCRIPTION BLOCK

Historic Projects Retreatment, Resurface, Unknown, Bituminous Mix, Skippy Mix, Bituminous Seal, Gravel, Surface Treated Gravel, Plant Mix, Reclaimed Base and Bituminous Concrete, Concrete	Functional Class Legend for Functional Class 1-19 and Speed Zones 25-65	Curves Legend for curve left and curve right	Grades Legend for grade up and grade down	Road Widths Legend for road width (ft)	Traffic Counters Legend for counter ID	AADT Legend for AADT count	Crash Locations Legend for Fatal, Property Damage Only, Injury, Unknown Crash Type	Mileage by Functional Class By Sheet 0215 7 - Rural - Major collector 1.800	Mileage by Town By Sheet BARNET - S02150301 1.8 of 1.8	DISTRICT 7	TOWN BARNET	Date: 11/14/13 1 of 1 TWN mileage: 0.0 to 1.8	ROUTE Maj-0215 ETE mileage: 4.86 to 6.66
								Total Mileage: 1.800 mi		Total Mileage: 1.8 mi			