


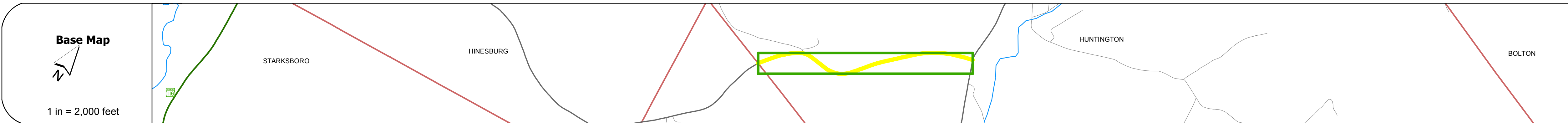
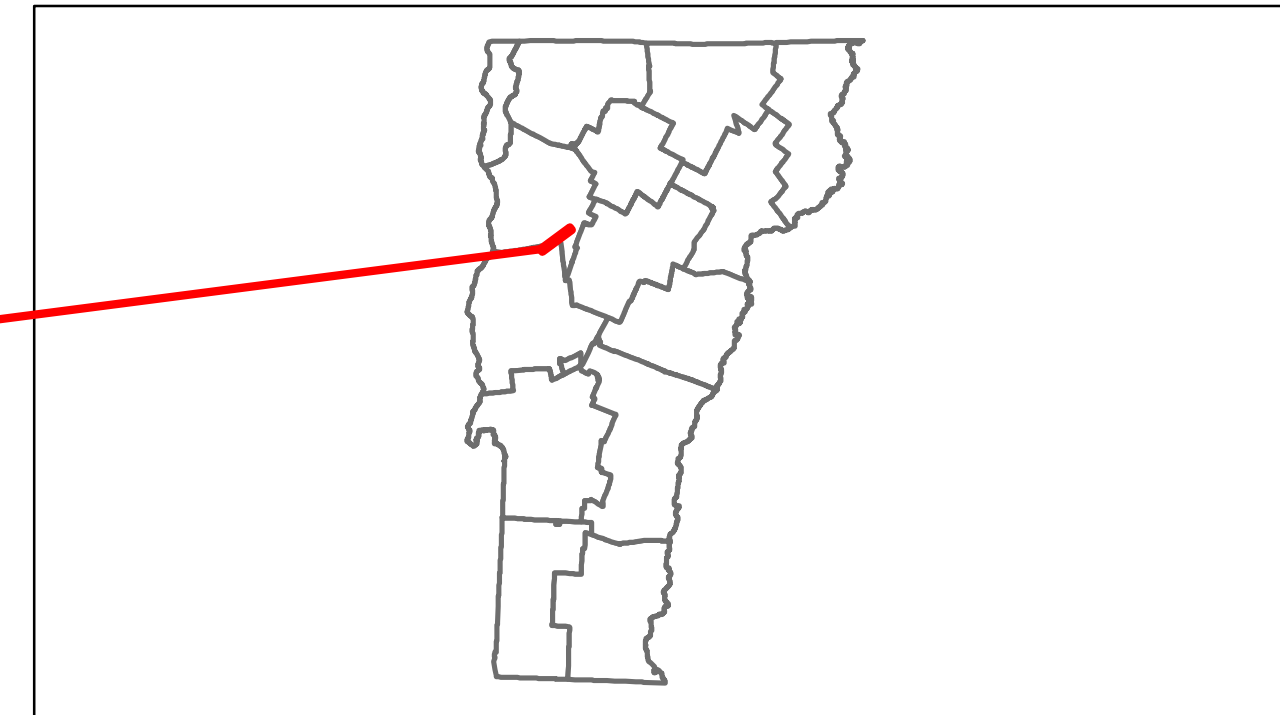


Route Log Progress Chart

DRAFT

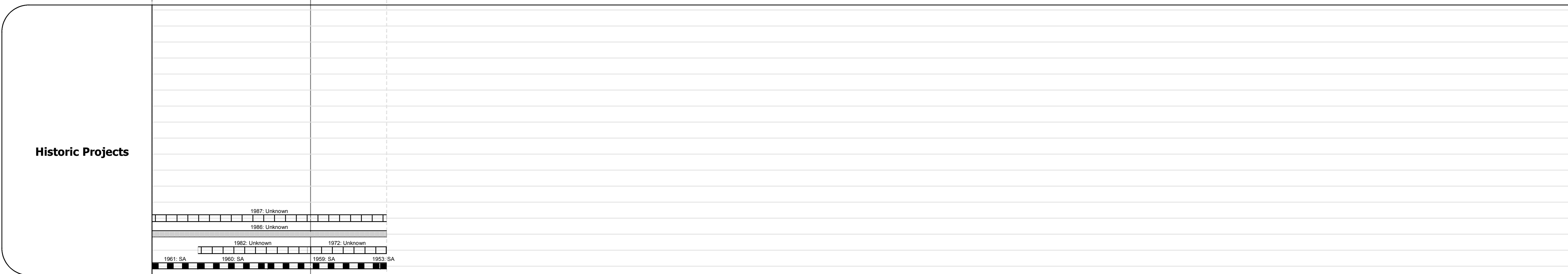
Please Note: Errors and Omissions May Exist.
Contact the VTrans Mapping Unit with questions or concerns.

DISTRICT	TOWN	ROUTE
5	HUNTINGTON	Maj-0212



Curves

Grades



Maintenance Garage

Traffic Counters

Functional Class

Speed Zone

ADT Counts
2012: 1200
2011: 1200
2010: 1200
2009: 1200
2008: 1200

Crash Locations
2012:
2011:
2010:
2009:
2008:

DESCRIPTION BLOCK

Historic Projects Retreatment, Resurface, Unknown, Bituminous Mix, Skippy Mix, Bituminous Seal, Concrete, Gravel, Surface Treated Gravel, Plant Mix, Reclaimed Base and Bituminous Concrete, Concrete	Functional Class 1, 2, 3, 4, 5, 6, 7, 8, 9, 10, 11, 12, 13, 14, 15, 16, 17, 18, 19	Curves curve left, curve right	Grades grade up, grade down	Road Widths (ft)	Traffic Counters (counter ID)	ADT (count)	Crash Locations Fatal, Injury, Property Damage Only, Unknown Crash Type	Mileage by Functional Class By Sheet 0212 7 - Rural - Major collector 1.480	Mileage by Town By Sheet HUNTINGTON - S02120408 1.48 of 1.48	DISTRICT 5	TOWN HUNTINGTON	Date: 11/14/13	ROUTE Maj-0212 ETE mileage: 3.66 to 5.14
Total Mileage: 1.480 mi								Total Mileage: 1.48 mi		1 of 1 TWN mileage: 0.0 to 1.48			