


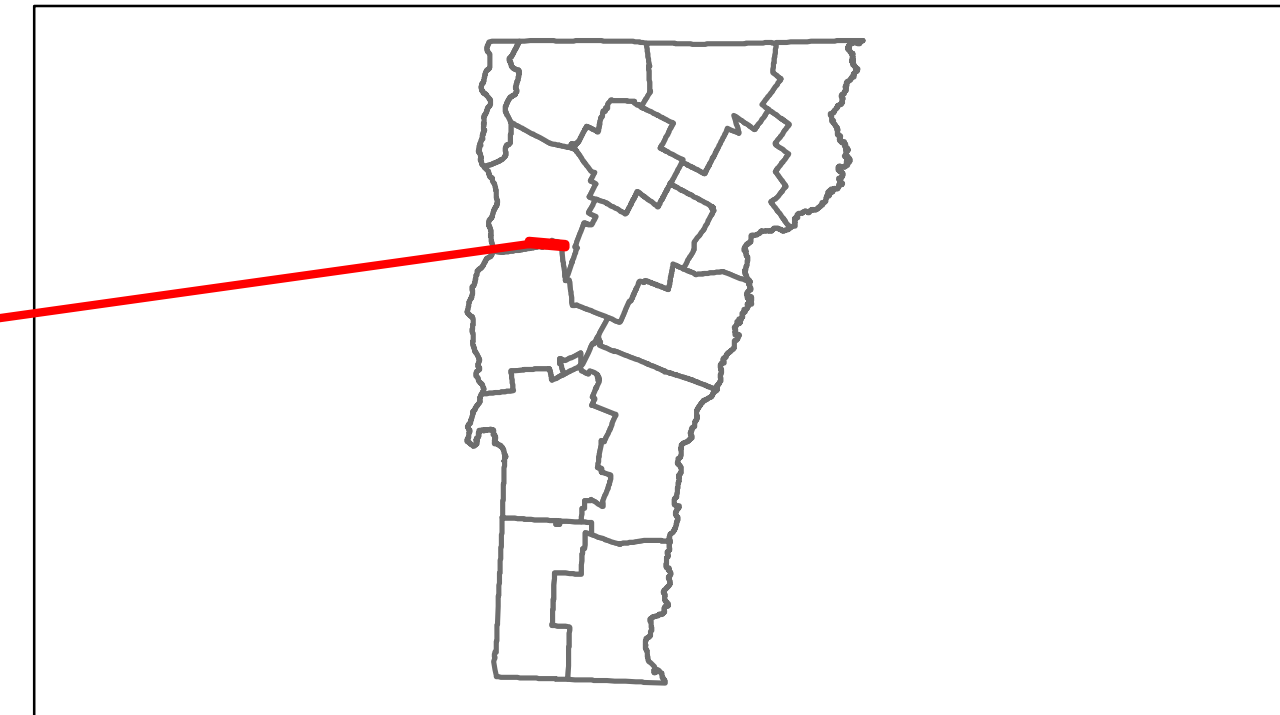


Route Log Progress Chart

DRAFT

Please Note: Errors and Omissions May Exist.
Contact the VTrans Mapping Unit with questions or concerns.

DISTRICT	TOWN	ROUTE
5	HINESBURG	Maj-0212



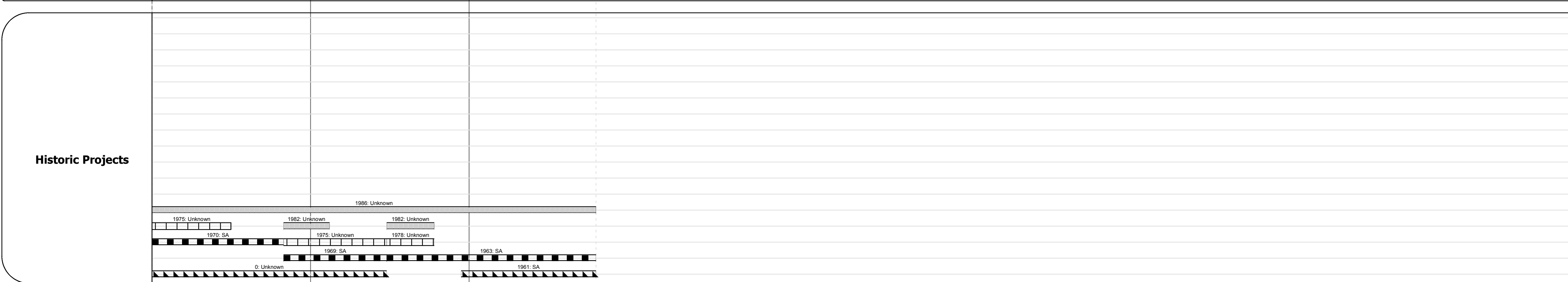
DESCRIPTION BLOCK

Bridge 9:
Stringer/multi-beam or girder - 1940
Structure No. 20021200904072
Length: 43'
Width: 26.0'
Facility Carried: TR 05 FAS 212
Bridge Type: ROLLED BEAM
Features Intersected: HOLLOW BROOK
Surface: Bituminous
Maintenance/Ownership: Town

Road Widths	Travellane	22
Roadway	24	
Lane Count		
Base		
Subbase		

Curves	
---------------	--

Grades	
---------------	--



Maintenance Garage	(Not State Maintained)
---------------------------	------------------------

Traffic Counters	662360
-------------------------	--------

Functional Class	7
-------------------------	---

Speed Zone	
-------------------	--

AADT Counts	2012: 1600
2011: 1600	
2010: 1600	
2009: 1600	
2008: 1600	

Crash Locations	2012: 0
2011: 0	
2010: 0	
2009: 0	
2008: 0	

Historic Projects Retirement, Resurface, Unknown, Bituminous Mix, Skippy Mix, Bituminous Seal, Gravel, Surface Treated Gravel, Plant Mix, Reclaimed Base and Bituminous Concrete, Concrete	Functional Class 1-19, Speed Zones 25-65	Curves curve left, curve right	Road Widths (ft)	Traffic Counters (counter ID)	AADT (count)	Crash Locations Fatal, Injury, Property Damage Only, Unknown Crash Type	Mileage by Functional Class By Sheet 0212 7 - Rural - Major collector 2.800	Mileage by Town By Sheet HINESBURG - S02120407 2.8 of 2.8	DISTRICT 5	TOWN HINESBURG	Date: 11/14/13	ROUTE Maj-0212 ETE mileage: 0.0 to 2.8
							Total Mileage: 2.800 mi					