

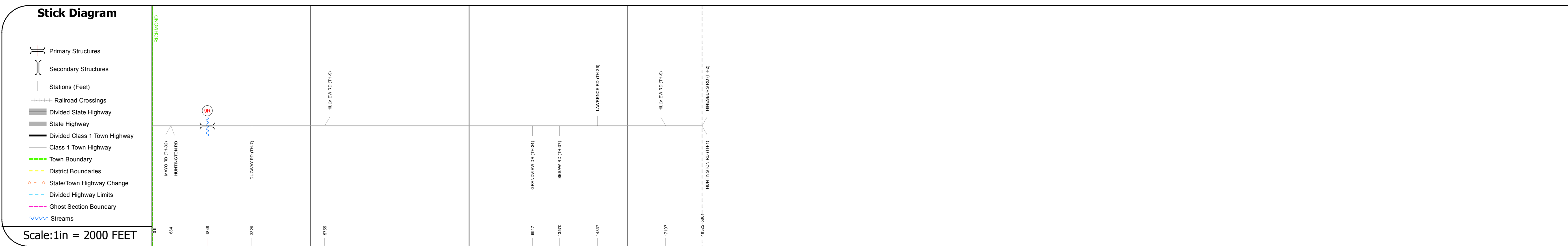
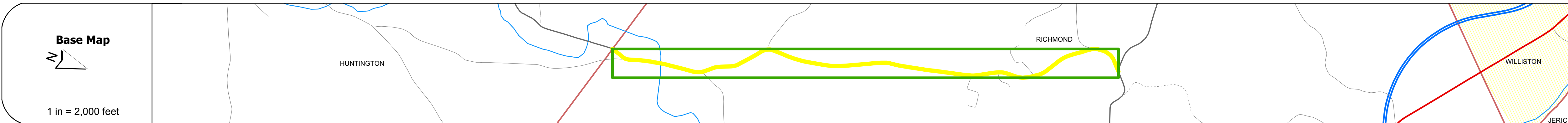
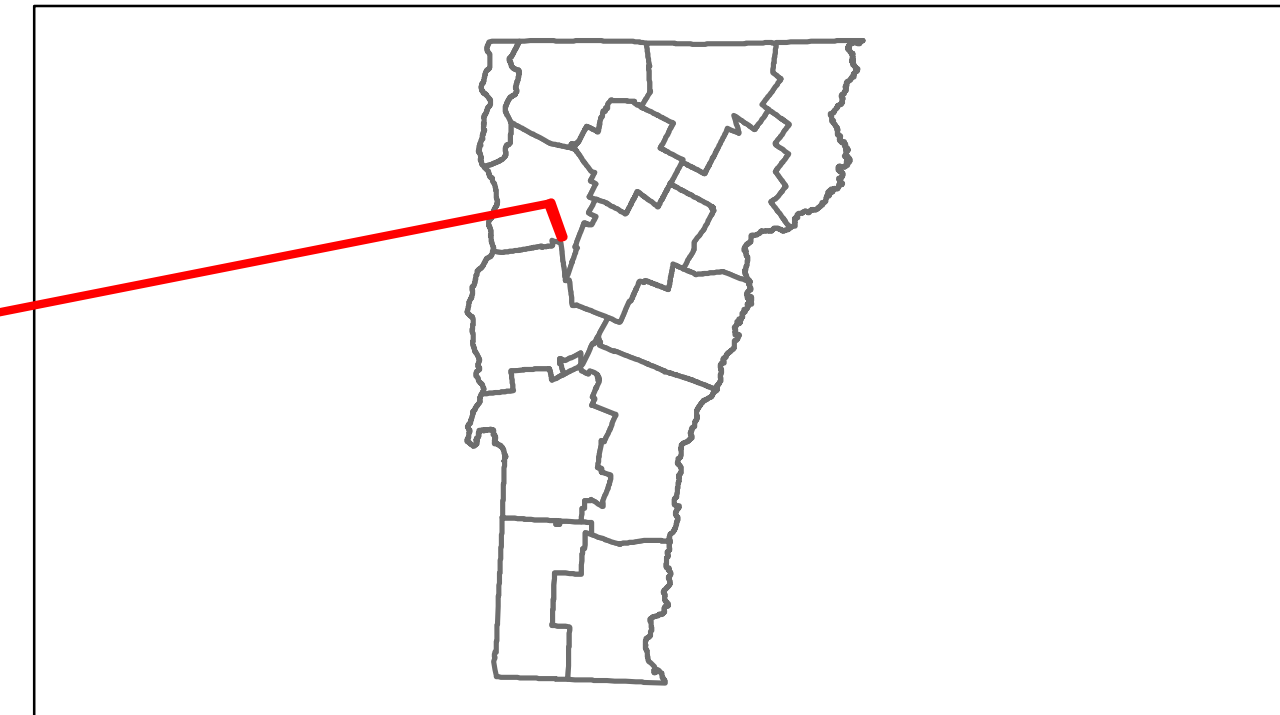


Route Log Progress Chart

DRAFT

Please Note: Errors and Omissions May Exist.
Contact the VTrans Mapping Unit with questions or concerns.

DISTRICT	TOWN	ROUTE
5	RICHMOND	Maj-0211




DESCRIPTION BLOCK

Bridge 9R:
 Stringer/multi-beam or girder - 1946
 Structure No: 200211009R04112
 Length: 168'
 Width: 24.0'
 Facility Carried: TR 01 FAS 211
 Bridge Type: 2 SP CONT. ROLLED BM
 Features Intersected: HUNTINGTON RIVER
 Maintenance/Ownership: Town

Road Widths	Travellane: 22
Roadway Lane Count	24
Base	
Subbase	

Curves	
---------------	--

Grades	
---------------	--




Maintenance Garage	
---------------------------	--

Traffic Counters	560436, 560441, 560348, 560487
-------------------------	--------------------------------

Functional Class	7
-------------------------	---

Speed Zone	
-------------------	--

AADT Counts	2012: 2500, 2500, 2600
2011: 2500, 2500, 2600	
2010: 2500, 2500, 2600	
2009: 2500, 2500, 2700	
2008: 2400, 2400, 2700	



Historic Projects Retreatment, Resurface, Unknown, Bituminous Mix, Skippy Mix, Bituminous Seal, Concrete, Gravel, Surface Treated Gravel, Plant Mix, Reclaimed Base and Bituminous Concrete, Concrete	Functional Class 1, 2, 3, 4, 5, 6, 7, 8, 9, 10, 11, 12, 13, 14, 15, 16, 17, 18, 19	Curves curve left, curve right	Grades grade up, grade down	Road Widths (ft)	Traffic Counters (counter ID)	AADT (count)	Crash Locations Fatal, Injury, Property Damage Only, Unknown Crash Type	Mileage by Functional Class By Sheet 0211 7 - Rural - Major collector 3.470	Mileage by Town By Sheet RICHMOND - S02110411 3.47 of 3.47	DISTRICT 5	TOWN RICHMOND	Date: 11/14/13	ROUTE Maj-0211 ETE mileage: 11.06 to 14.53
Total Mileage: 3.470 mi								Total Mileage: 3.47 mi					