
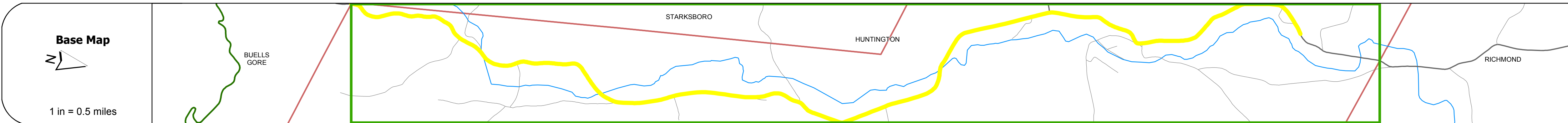
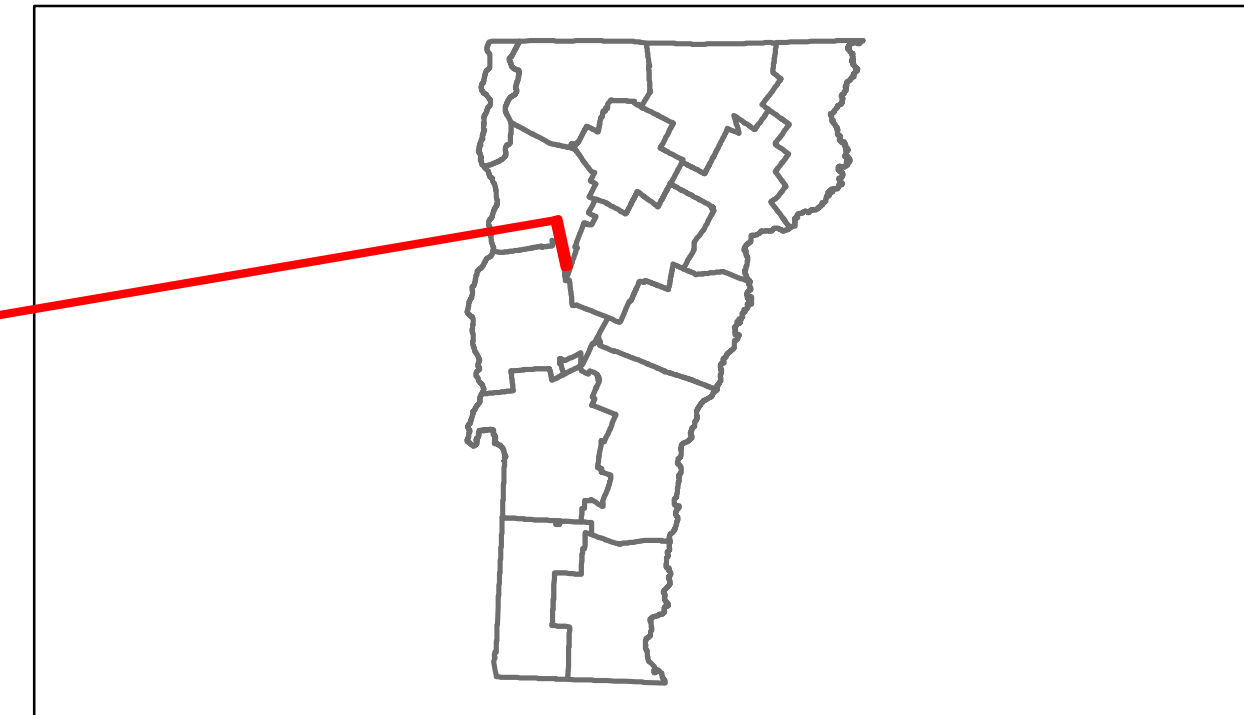



DISTRICT	TOWN	ROUTE
5	HUNTINGTON	Maj-0211



Road Widths	Travellane	24	24	16	22	22	24	24
	Roadway							
	Lane Count							
	Base							
	Subbase							

Curves								
---------------	--	--	--	--	--	--	--	--

Grades								
---------------	--	--	--	--	--	--	--	--



Maintenance Garage								
---------------------------	--	--	--	--	--	--	--	--

Traffic Counters		560490		560355		560356		560356
-------------------------	--	--------	--	--------	--	--------	--	--------

Functional Class								
-------------------------	--	--	--	--	--	--	--	--

Speed Zone								
-------------------	--	--	--	--	--	--	--	--

AADT Counts	2012	490		1100		1600		2500
	2011	490		1100		1600		2500
	2010	490		1100		1600		2500
	2009	500		1100		1600		2500
	2008	500		1100		1500		2400

Crash Locations	2012							
	2011							
	2010							
	2009							
	2008							

DESCRIPTION BLOCK

Bridge 10:
Tee Beam - 1929
Structure No. 200211001004082
Length: 54'
Width: 21.4'
Facility Carried: TR 01 FAS 211
Bridge Type: CONCRETE T-BEAM
Features Intersected: HUNTINGTON RIVER
Surface: Bituminous
Maintenance/Ownership: Town

Bridge 8:
Stringer/multi-beam or girder - 1934
Structure No. 200211000804082
Length: 63'
Width: 20.5'
Facility Carried: TR 01 FAS 211
Bridge Type: ROLLED BEAM
Features Intersected: HUNTINGTON RIVER
Surface: Bituminous
Maintenance/Ownership: Town

Bridge 7H:
Slab - 1976
Structure No. 200211007H04082
Length: 23'
Width: 29.9'
Facility Carried: TR 01 FAS 211
Bridge Type: CONCRETE SLAB
Features Intersected: COBB BROOK
Surface: Bituminous
Maintenance/Ownership: Town

Bridge 12:
Stringer/multi-beam or girder - 1976
Structure No. 200211001204082
Length: 64'
Width: 29.0'
Facility Carried: TR 01 FAS 211
Bridge Type: ROLLED BEAM
Features Intersected: BRUSH BROOK
Surface: Bituminous
Maintenance/Ownership: Town

Bridge 14:
Stringer/multi-beam or girder - 1939
Structure No. 200211001404082
Length: 173'
Width: 26.7'
Facility Carried: TR 01 FAS 211
Bridge Type: 3 SPAN ROLLED BEAM
Features Intersected: HUNTINGTON RIVER
Surface: Bituminous
Maintenance/Ownership: Town

Bridge 9H:
Stringer/multi-beam or girder - 1939
Structure No. 200211009H04082
Length: 54'
Width: 22.0'
Facility Carried: TR 01 FAS 211
Bridge Type: ROLLED BEAM
Features Intersected: TEXAS HILL BROOK
Surface: Bituminous
Maintenance/Ownership: Town

Historic Projects	Functional Class	Curves	Road Widths	AADT	Mileage by Functional Class By Sheet	Mileage by Town By Sheet	DISTRICT	TOWN	Date: 11/14/13	ROUTE
Retreatment Resurface Unknown Bituminous Mix Skinny Mix Bituminous Seal	1 2 3 4 5 6 7 8 9 10 11 12 13 14 15 16 17 18 19	curve left curve right	(ft)	(count)	0211 7 - Rural - Major collector 9.000	HUNTINGTON - S02110408 9.0 of 9.7	5	HUNTINGTON	1 of 2 TWN mileage: 0.0 to 9.0	Maj-0211 ETE mileage: 1.36 to 11.06
Crash Locations	Speed Zones	Grades	Traffic Counters	Crash Locations	Total Mileage: 9.000 mi	Total Mileage: 9.0 mi				