

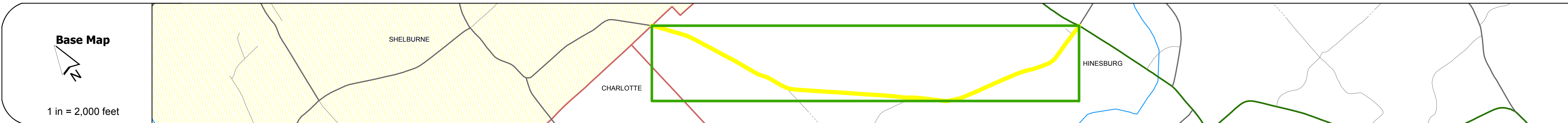
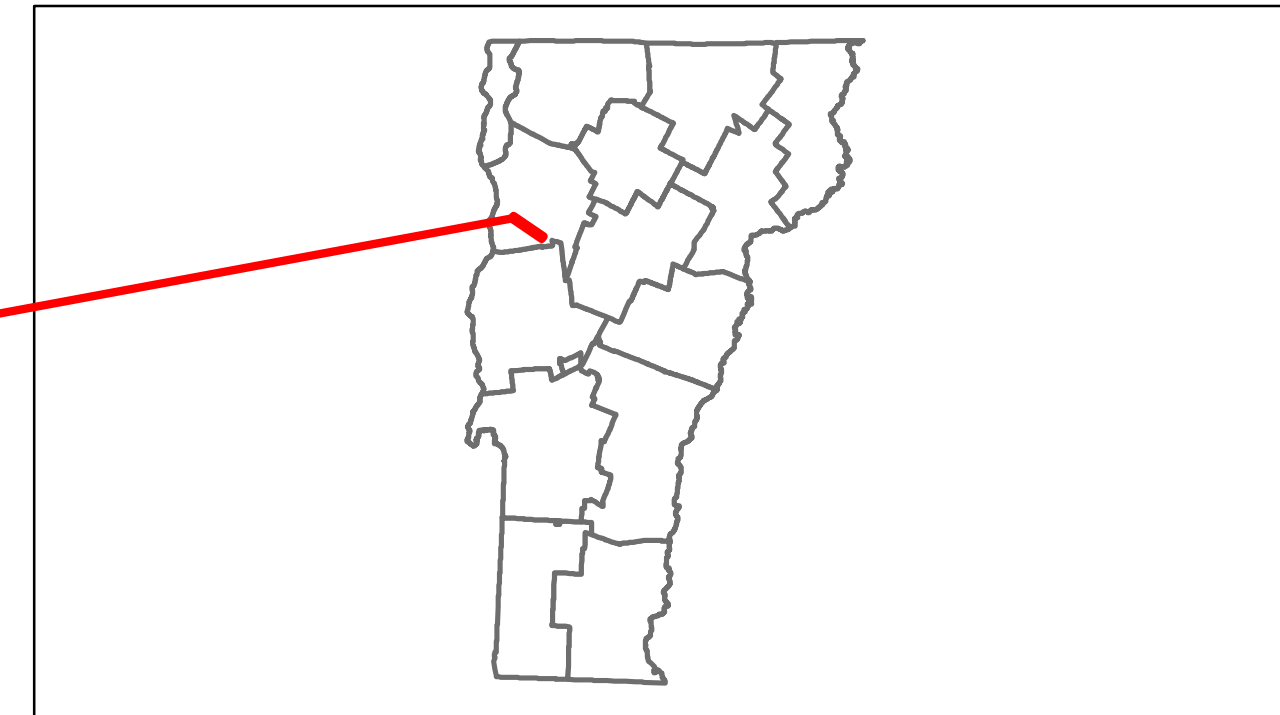


Route Log Progress Chart

DRAFT

Please Note: Errors and Omissions May Exist.
Contact the VTrans Mapping Unit with questions or concerns.

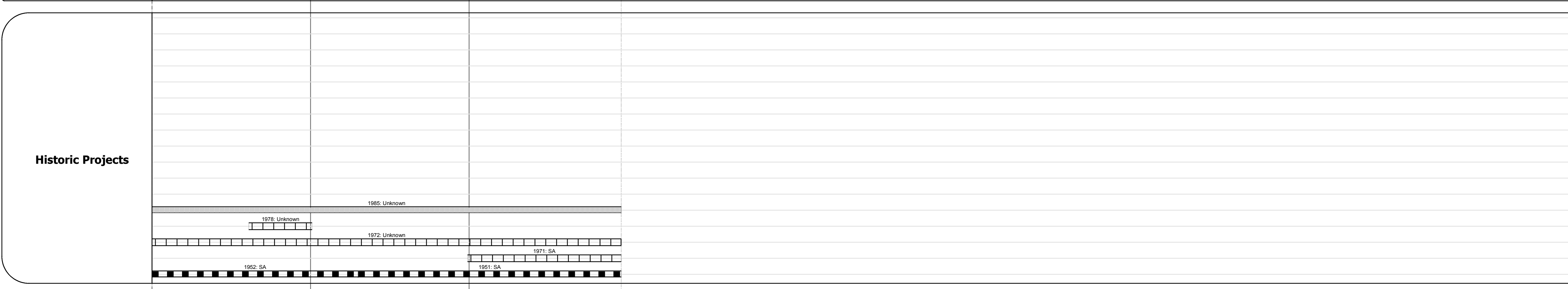
DISTRICT	TOWN	ROUTE
5	HINESBURG	Maj-0210



0	1	2
Travellane	20	
Roadway	22	
Lane Count		
Base		
Subbase		

Curves

Grades




Maintenance Garage
(Not State Maintained)

Traffic Counters	
960396	960496

Functional Class
7

Speed Zone

Year	2008	2009	2010	2011	2012
2012			2400	2400	2400
2011			2500		
2010			2600		
2009			2600		
2008			2600		



DESCRIPTION BLOCK

DESCRIPTION BLOCK

Historic Projects	Functional Class	Curves	Road Widths	AADT	Mileage by Functional Class By Sheet	Mileage by Town By Sheet	DISTRICT	TOWN	Date: 11/14/13	ROUTE
<ul style="list-style-type: none"> Retreatment Resurface Unknown Bituminous Mix Skinny Mix Bituminous Seal Gravel Surface Treated Gravel Plant Mix Reclaimed Base and Bituminous Concrete Concrete 	<ul style="list-style-type: none"> 1 2 6 7 8 11 12 14 16 17 19 	<ul style="list-style-type: none"> curve left curve right 	<ul style="list-style-type: none"> (ft) 	<ul style="list-style-type: none"> (count) 	0210 7 - Rural - Major collector 2.960	HINESBURG - S02100407 2.96 of 2.96	5	HINESBURG	1 of 1 ETE mileage: 0.0 to 2.96	Maj-0210 ETE mileage: 0.0 to 2.96
Total Mileage: 2.960 mi						Total Mileage: 2.96 mi				