

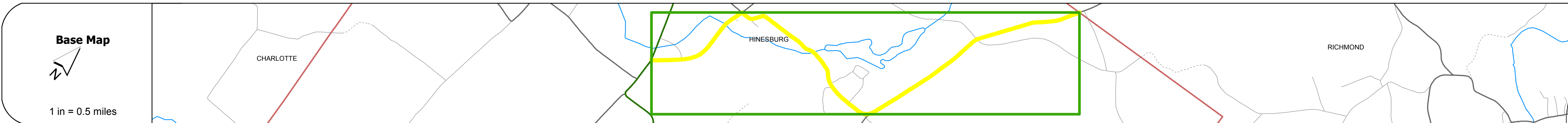
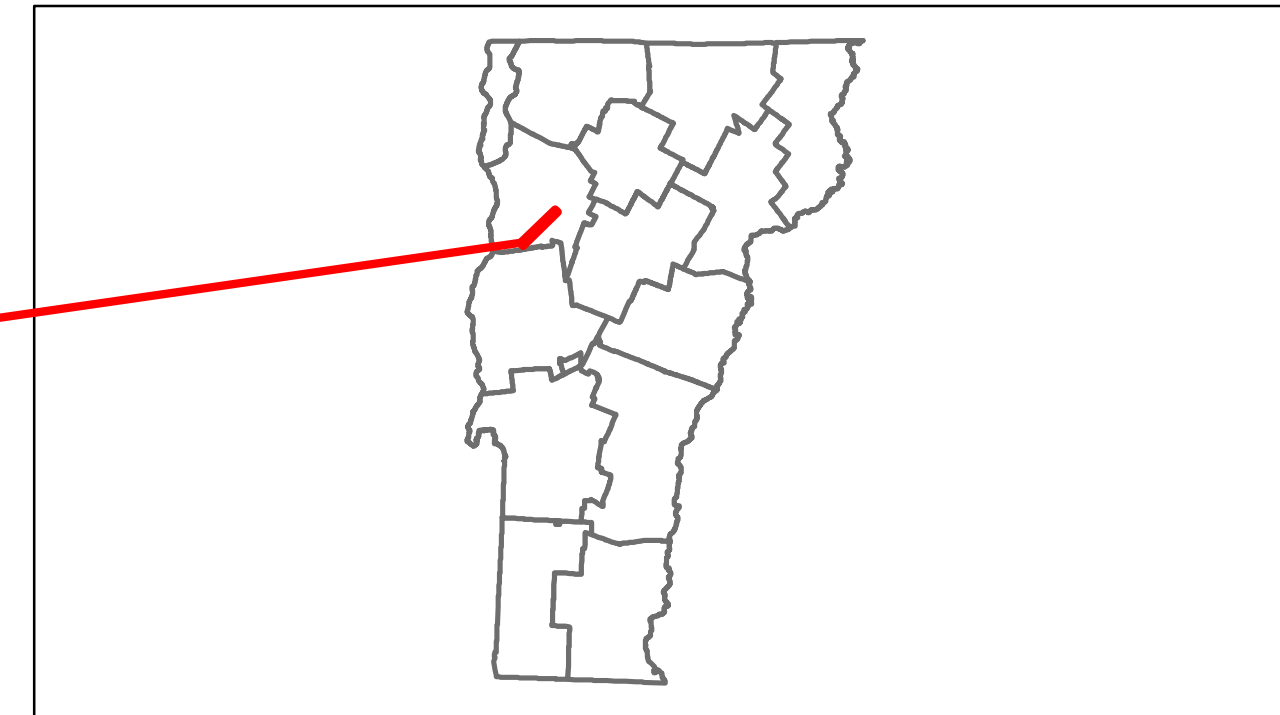


Route Log Progress Chart

DRAFT

Please Note: Errors and Omissions May Exist.
Contact the VTrans Mapping Unit with questions or concerns.

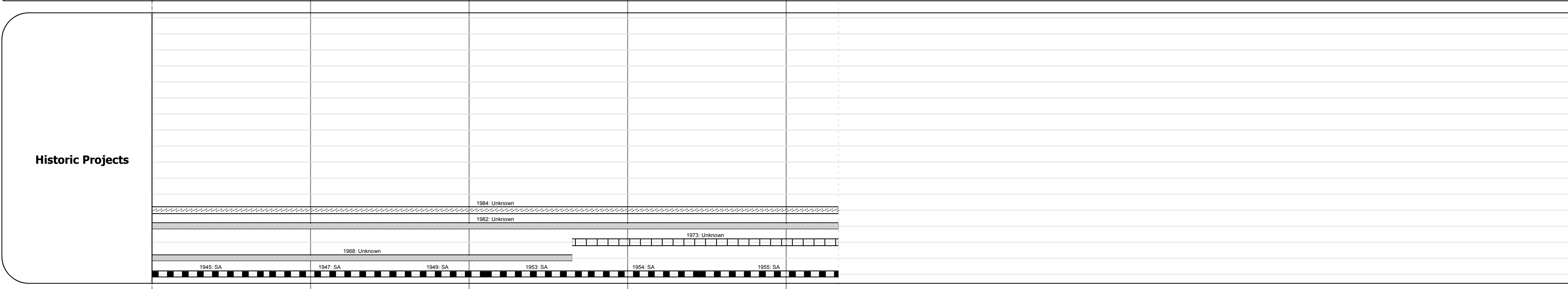
DISTRICT	TOWN	ROUTE
5	HINESBURG	Maj-0209



Travellane	Roadway	Lane Count	Base	Subbase

Curves

Grades




Maintenance Garage
(Not State Maintained)

Traffic Counters
960363, 980364

Functional Class
7

Speed Zone

Year	0.0 - 0.5	0.5 - 1.0	1.0 - 1.5	1.5 - 2.0
2012	3600	3200	3200	1700
2011	3600	3200	3200	1700
2010	3500	3300	3300	1900
2009	3400	3300	3300	2200
2008	3200	3400	3400	2400



DESCRIPTION BLOCK

Historic Projects Retreatment, Resurface, Unknown, Bituminous Mix, Skippy Mix, Bituminous Seal, Concrete, Gravel, Surface Treated Gravel, Plant Mix, Reclaimed Base and Bituminous Concrete, Concrete	Functional Class 1, 2, 3, 4, 5, 6, 7, 8, 9, 10, 11, 12, 13, 14, 15, 16, 17, 18, 19	Curves curve left, curve right	Road Widths (ft)	Traffic Counters (counter ID)	Crash Locations Fatal, Injury, Property Damage Only, Unknown Crash Type	Mileage by Functional Class By Sheet 0209 7 - Rural - Major collector 4.330	Mileage by Town By Sheet HINESBURG - S02090407 4.33 of 4.33	DISTRICT 5	TOWN HINESBURG	Date: 11/14/13	ROUTE Maj-0209 ETE mileage: 0.0 to 4.33
						Total Mileage: 4.330 mi		Total Mileage: 4.33 mi		1 of 1 TWN mileage: 0.0 to 4.33	