


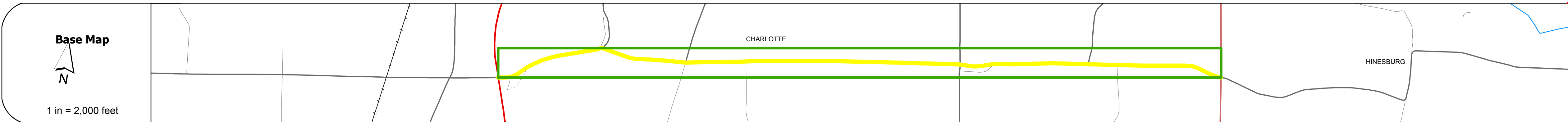
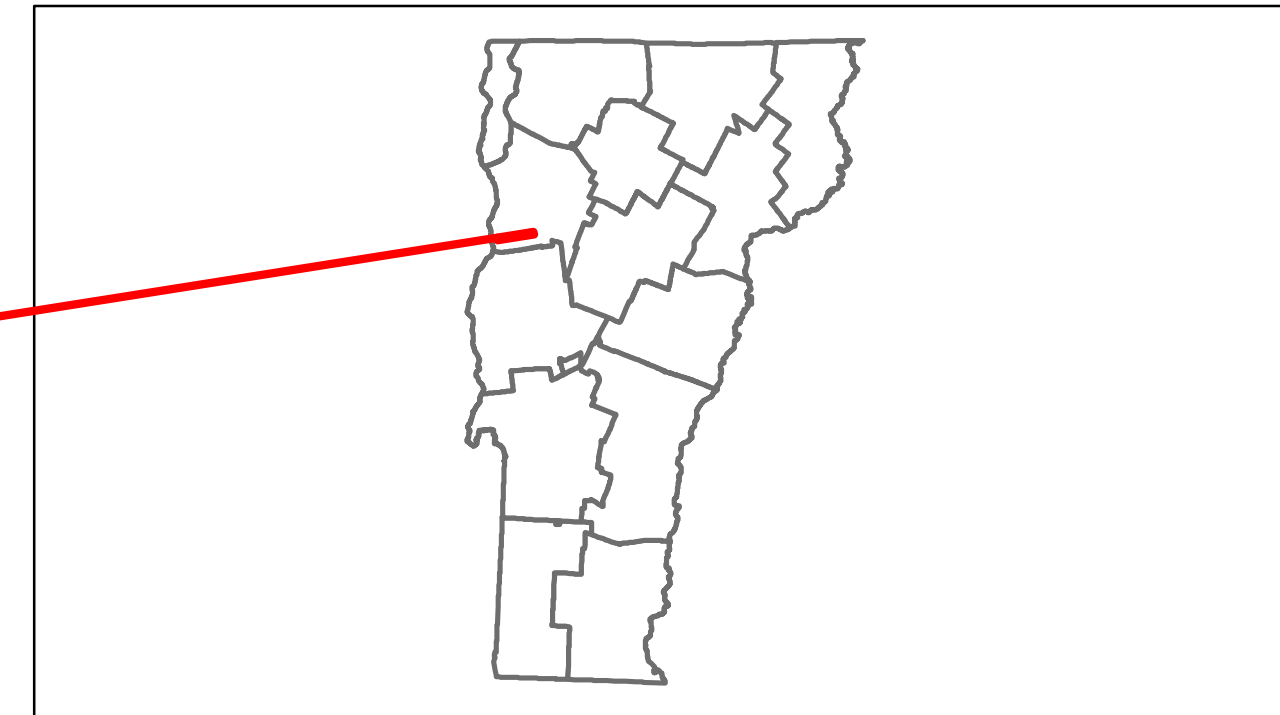


Route Log Progress Chart

DRAFT

Please Note: Errors and Omissions May Exist.
Contact the VTrans Mapping Unit with questions or concerns.

DISTRICT	TOWN	ROUTE
5	CHARLOTTE	Maj-0208




DESCRIPTION BLOCK

Road Widths	Travellane	Roadway	Lane Count	Base	Subbase
	36	36	24	24	

Curves

Grades



Maintenance Garage
(Not State Maintained)

Traffic Counters
860386, 860373

Functional Class
7

Speed Zone

Year	2012	2011	2010	2009	2008
1900	2100	2100	2200	2200	2300

Year	2012	2011	2010	2009	2008
Crash Locations					

Historic Projects Retreatment, Resurface, Unknown, Bituminous Mix, Skippy Mix, Bituminous Seal, Bituminous Concrete, Surface Treated Gravel, Plant Mix, Reclaimed Base and Bituminous Concrete, Concrete	Functional Class 1, 2, 3, 4, 5, 6, 7, 8, 9, 10, 11, 12, 13, 14, 15, 16, 17, 18, 19	Curves curve left, curve right	Road Widths (ft)	Traffic Counters (counter ID)	AADT (count)	Crash Locations Fatal, Injury, Property Damage Only, Unknown Crash Type	Mileage by Functional Class By Sheet 0208 7 - Rural - Major collector 4.640	Mileage by Town By Sheet CHARLOTTE - S02080404 4.64 of 4.64	DISTRICT 5	TOWN CHARLOTTE	Date: 11/14/13	ROUTE Maj-0208 ETE mileage: 0.0 to 4.64
Total Mileage: 4.640 mi						Total Mileage: 4.64 mi						