

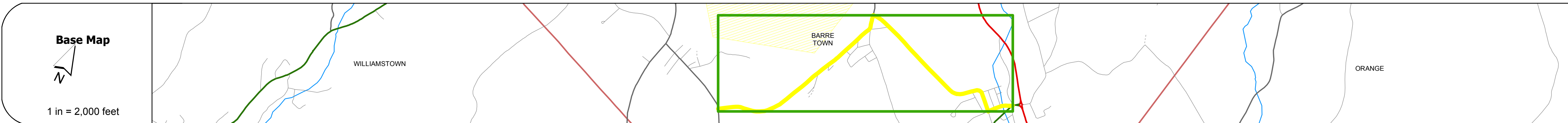
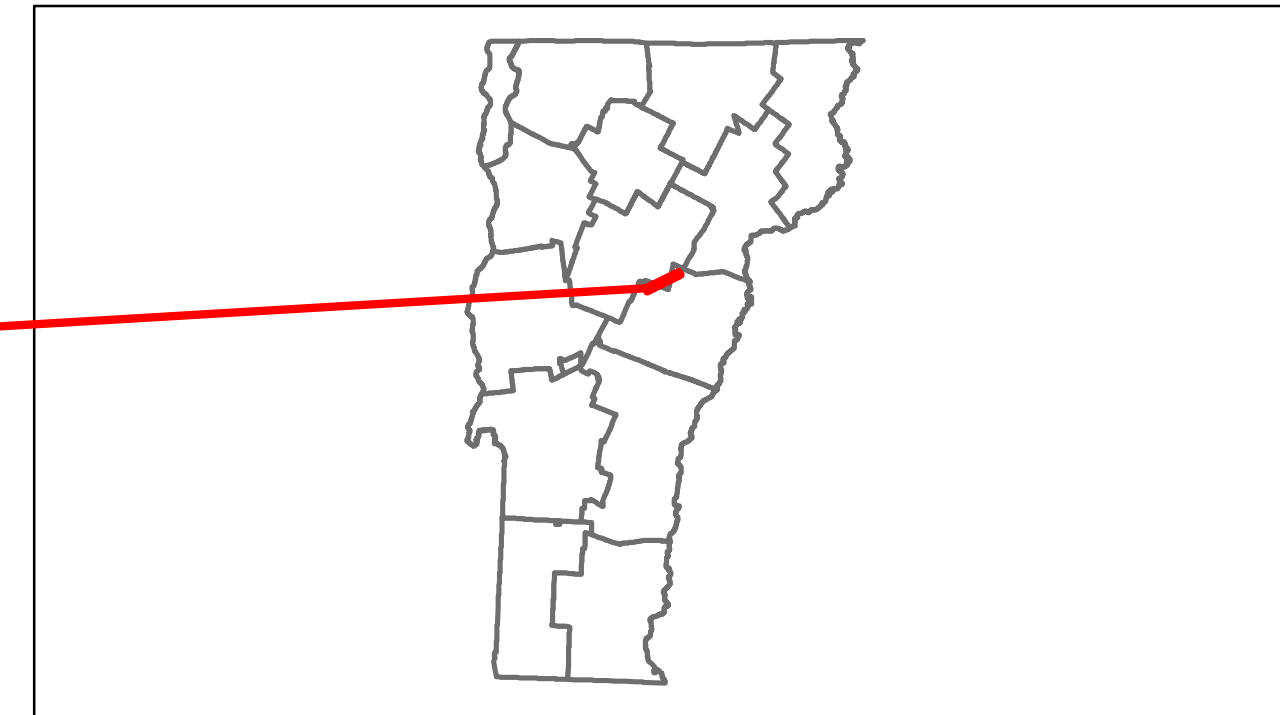


# Route Log Progress Chart

**DRAFT**

Please Note: Errors and Omissions May Exist.  
Contact the VTrans Mapping Unit with questions or concerns.

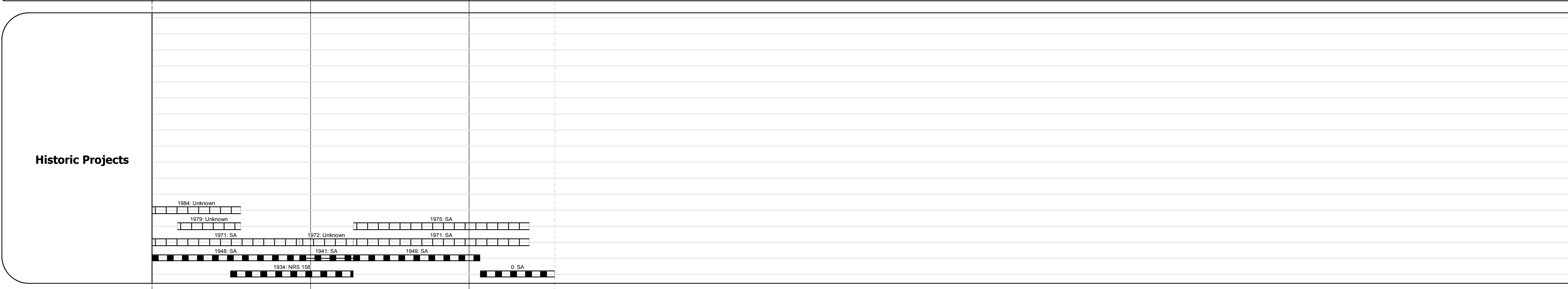
DISTRICT	TOWN	ROUTE
6	BARRE TOWN	Maj-0206



Travellane	Roadway	Lane Count	Base	Subbase
22	28			
28				
31				

Curves

Grades



Maintenance Garage
(Not State Maintained)

Traffic Counters	
56W331	56W329

Functional Class
7

Speed Zone

Year	810	2000	1700
2012	810	2000	1700
2011	800	2000	1700
2010	780	2000	2000
2009	770	2000	2300
2008	750	2000	2500

Year	Crash Locations
2012	
2011	
2010	
2009	
2008	

## DESCRIPTION BLOCK

<b>Historic Projects</b> Retreatment, Resurface, Unknown, Bituminous Mix, Skippy Mix, Bituminous Seal, Bituminous Concrete, Gravel, Surface Treated Gravel, Plant Mix, Reclaimed Base and Bituminous Concrete, Concrete	<b>Functional Class</b> 1, 2, 3, 4, 5, 6, 7, 8, 9, 10, 11, 12, 13, 14, 15, 16, 17, 18, 19	<b>Curves</b> curve left, curve right	<b>Grades</b> grade up, grade down	<b>Road Widths</b> (ft)	<b>Traffic Counters</b> (counter ID)	<b>AADT</b> (count)	<b>Crash Locations</b> Fatal, Injury, Property Damage Only, Unknown Crash Type	<b>Mileage by Functional Class By Sheet</b> 0206 7 - Rural - Major collector 2.540	<b>Mileage by Town By Sheet</b> BARRE TOWN - S02061202 2.54 of 2.54	<b>DISTRICT</b> 6	<b>TOWN</b> BARRE TOWN	<b>Date:</b> 11/14/13	<b>ROUTE</b> Maj-0206 ETE mileage: 0.0 to 2.54
<b>Total Mileage: 2.540 mi</b>								<b>Total Mileage: 2.54 mi</b>					