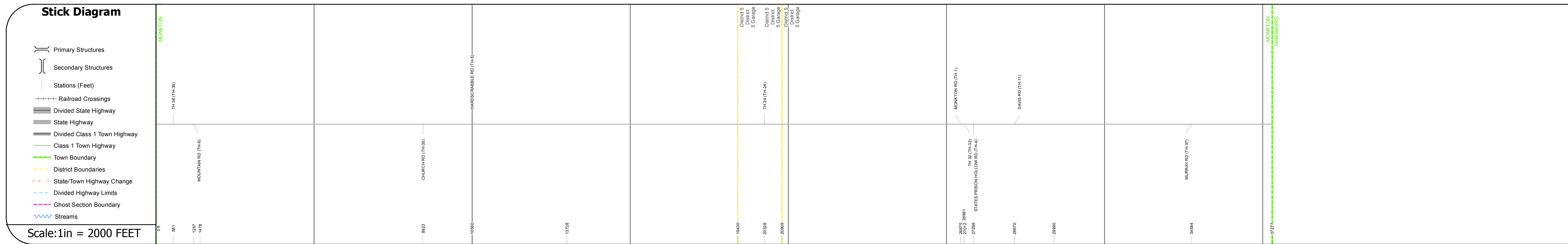
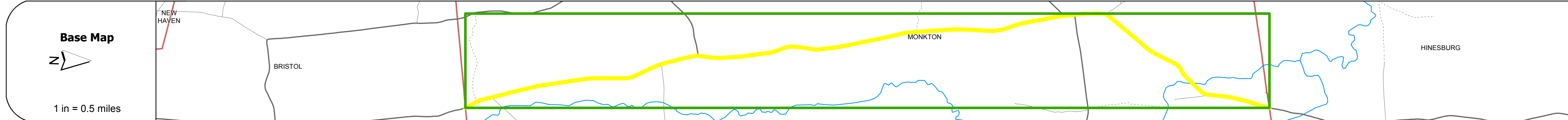
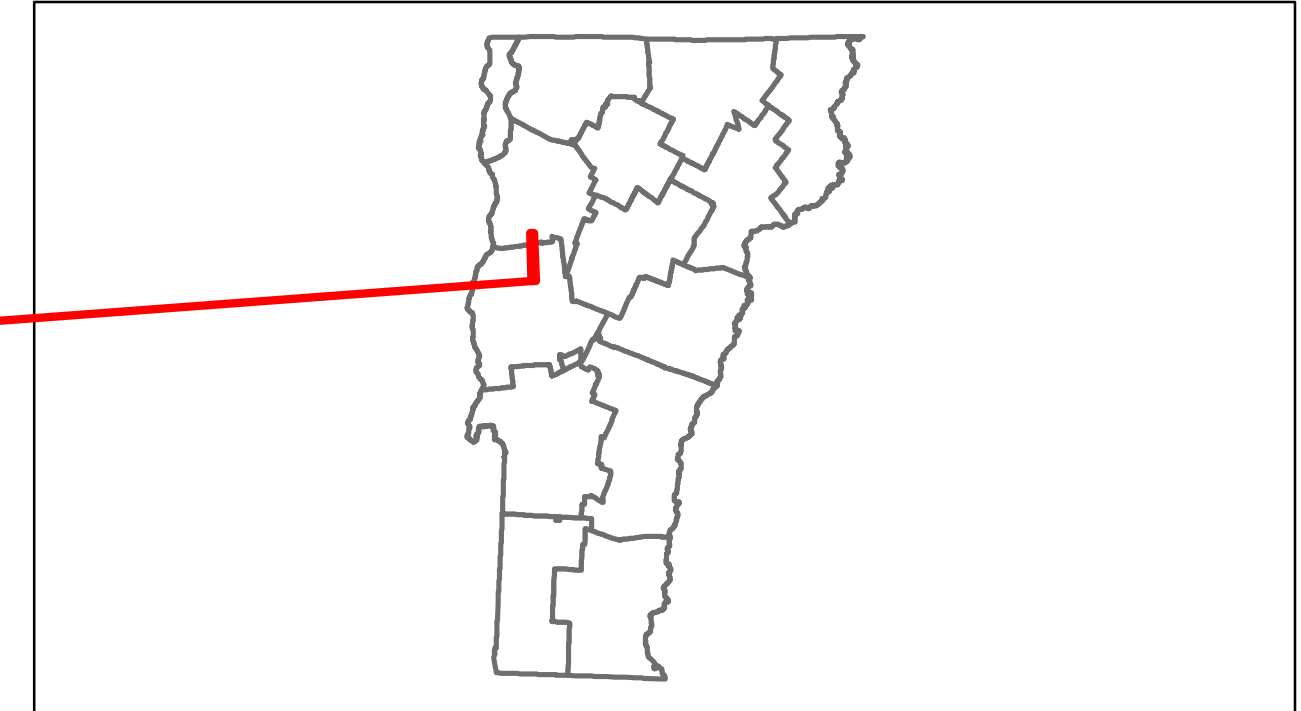


DISTRICT	TOWN	ROUTE
5	MONKTON	Maj-0199



	0	1	2	3	4	5	6	7
Road Widths Travellane Roadway Lane Count Base Subbase					24	24		
Curves								
Grades								
Historic Projects								
Maintenance Garage								(Not State Maintained)
Traffic Counters	56A311				56A328			56A315
Functional Class	7							
Speed Zone								
AADT Counts	2012: 2800 2011: 2800 2010: 2900 2009: 2900 2008: 3000	2012: 2600 2011: 2600 2010: 2700 2009: 2700 2008: 2800	2012: 2800 2011: 2800 2010: 2900 2009: 2900 2008: 3000	2012: 2800 2011: 2800 2010: 2900 2009: 2900 2008: 3000	2012: 4800 2011: 4700 2010: 4800 2009: 4900 2008: 4900	2012: 3800 2011: 3800 2010: 3900 2009: 4000 2008: 4000		
Crash Locations								

DESCRIPTION BLOCK	

Historic Projects Retreatment, Resurface, Unknown, Bituminous Mix, Skippy Mix, Bituminous Seal, Bituminous Concrete, Surface Treated Gravel, Plant Mix, Reclaimed Base and Bituminous Concrete, Concrete	Functional Class 1-19 Speed Zones 25, 30, 35, 40, 45, 50, 55, 60, 65	Curves curve left, curve right Grades grade up, grade down	Road Widths (ft) Traffic Counters (counter ID)	AADT (count)	Crash Locations Fatal, Injury, Property Damage Only, Unknown Crash Type	Mileage by Functional Class By Sheet 0199 7 - Rural - Major collector 7.060 Total Mileage: 7.060 mi	Mileage by Town By Sheet MONKTON - S01990112 7.06 of 7.06 Total Mileage: 7.06 mi	DISTRICT 5	TOWN MONKTON	Date: 11/14/13 1 of 1 TWN mileage: 0.0 to 7.06	ROUTE Maj-0199 ETE mileage: 3.68 to 10.74
--	---	---	---	------------------------	---	---	--	----------------------	------------------------	--	--

For More Information Contact - Vermont Agency of Transportation, Policy, Planning and Intermodal Development Division - Mapping Unit, 1 National Life Drive, Montpelier, VT 05633-5001 Telephone: 802-828-2600.