

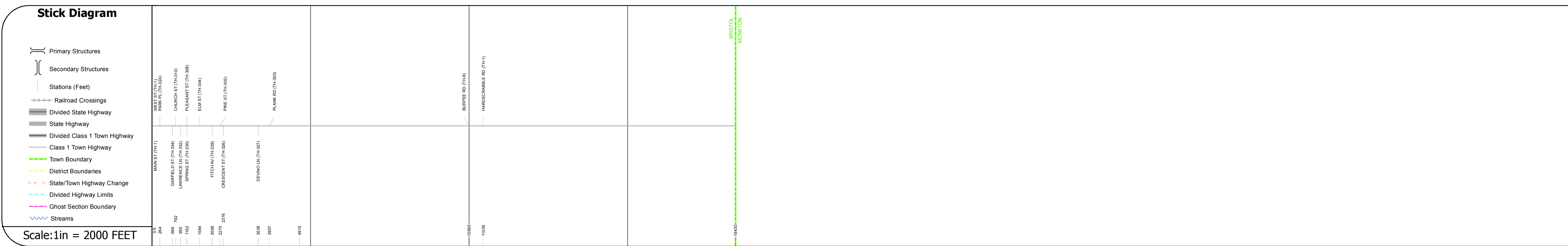
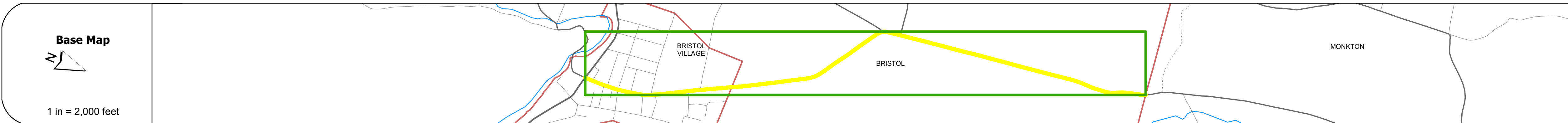
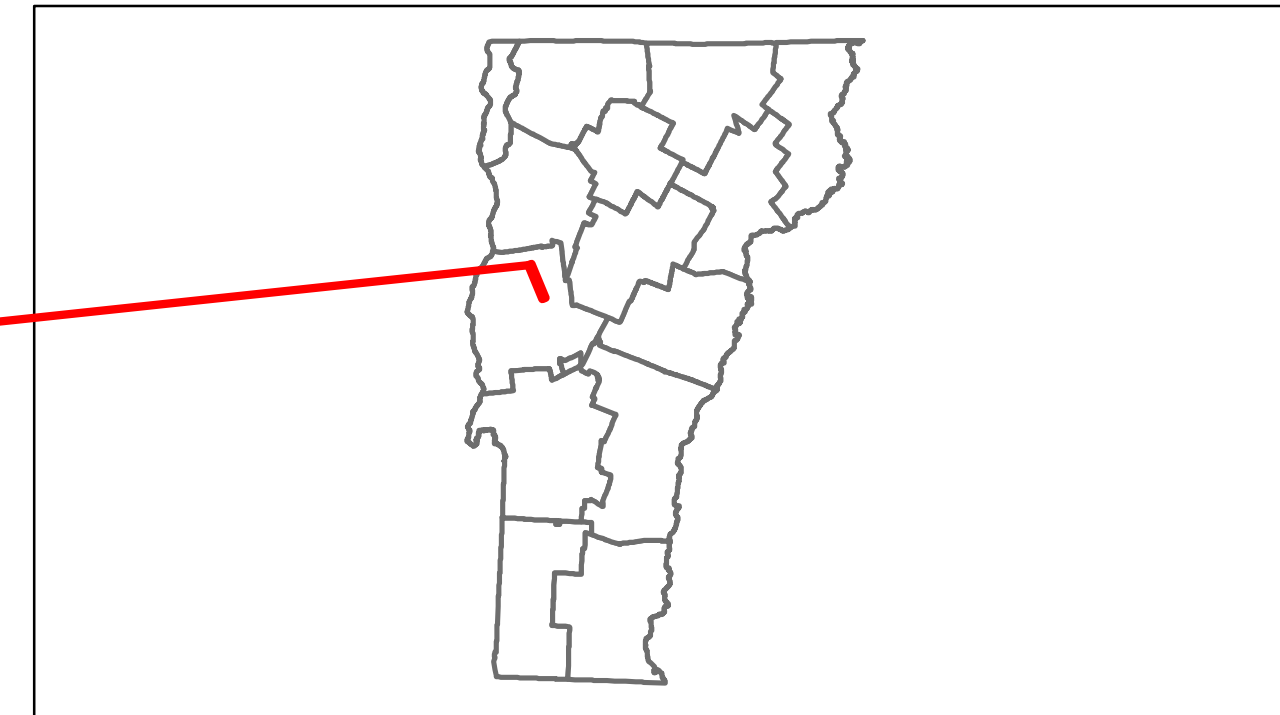


# Route Log Progress Chart









**DRAFT**

Please Note: Errors and Omissions May Exist.  
Contact the VTrans Mapping Unit with questions or concerns.

DISTRICT	TOWN	ROUTE
5	BRISTOL	Maj-0199



## DESCRIPTION BLOCK



<b>Historic Projects</b> Retirement, Resurface, Unknown, Bituminous Mix, Skippy Mix, Bituminous Seal, Concrete, Bituminous Concrete, Surface Treated Gravel, Plant Mix, Reclaimed Base and Bituminous Concrete	<b>Functional Class</b> 1, 2, 3, 4, 5, 6, 7, 8, 9, 10, 11, 12, 13, 14, 15, 16, 17, 18, 19	<b>Curves</b> curve left, curve right	<b>Road Widths</b> (ft)	<b>AADT</b> (count)	<b>Mileage by Functional Class By Sheet</b> 0199 7 - Rural - Major collector 3.680	<b>Mileage by Town By Sheet</b> BRISTOL - S01990103 3.68 of 3.68	<b>DISTRICT</b> 5	<b>TOWN</b> BRISTOL	<b>Date:</b> 11/14/13	<b>ROUTE</b> Maj-0199 ETE mileage: 0.0 to 3.68
<b>Crash Locations</b> Fatal, Injury, Property Damage Only, Unknown Crash Type					<b>Total Mileage: 3.680 mi</b>		<b>Total Mileage: 3.68 mi</b>		<b>1 of 1</b> TWN mileage: 0.0 to 3.68	