Route Log Progress Chart

DRAFT

Please Note: Errors and Omissions May Exist.
Contact the VTrans Mapping Unit with questions or concerns.

DISTRICT	TOWN	ROUTE
5	FERRISBURGH	Maj-0197

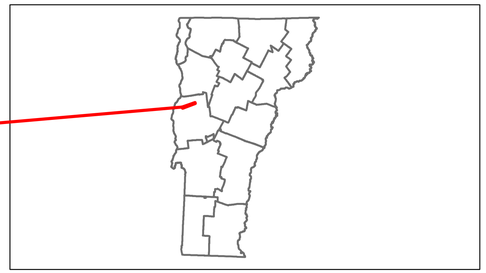

Base Map

N

1 in = 2,000 feet

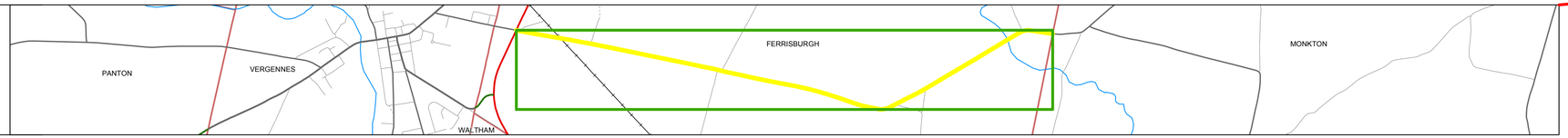

Stick Diagram

Primary Structures
Secondary Structures
Stations (Feet)
Railroad Crossings
Divided State Highway
State Highway
Divided Class 1 Town Highway
Class 1 Town Highway
Town Boundary
District Boundaries
State/Town Highway Change
Divided Highway Limits
Ghost Section Boundary
Streams

Scale:1in = 2000 FEET

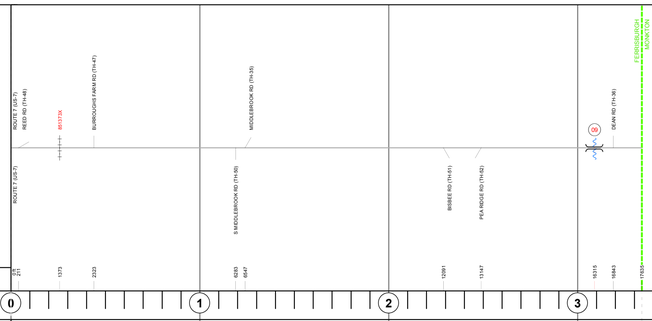

Road Widths

Travellane 21
Roadway 25
Lane Count
Base
Subbase

Curves

Grades

Historic Projects

Maintenance Garage (Not State Maintained)

Traffic Counters S0A319

Functional Class 7

Speed Zone

AADT Counts

2012	1900
2011	1900
2010	2000
2009	2000
2008	2100

Crash Locations

2012
2011
2010
2009
2008

DESCRIPTION BLOCK

Bridge 9:
Stringer/multi-beam or girder - 1951
Structure No. 200197000901052
Length: 69'
Width: 25.0'
Facility Carried: TR 02 FAS 197
Bridge Type: STEEL BEAM
Features Intersected: LITTLE OTTER CREEK
Surface: Bituminous
Maintenance/Ownership: Town

Historic Projects

Retreatment
Resurface
Unknown
Bituminous Mix
Skinny Mix
Bituminous Seal
Bituminous Concrete
Bituminous Macadam
Cold Plane and Bituminous Concrete
Concrete
Gravel
Surface Treated Gravel
Plant Mix
Reclaimed Base and Bituminous Concrete

Functional Class

1 7 12 17
2 8 14 19
6 11 16

Speed Zones

SPEED LIMIT 25 30 35 40 45 50 55 60 65

Curves

curve left
curve right

Grades

grade up
grade down

Road Widths

(ft)

Traffic Counters

(counter ID)

AADT

(count)

Crash Locations

Fatal
Injury
Property Damage Only
Unknown Crash Type

Mileage by Functional Class By Sheet

0197	7 - Rural - Major Collector	3.340

Total Mileage: 3.340 mi

Mileage by Town By Sheet

FERRISBURGH - S01970105		3.34 of 3.34

Total Mileage: 3.34 mi

DISTRICT	TOWN	Date: 11/14/13	ROUTE
5	FERRISBURGH	1 of 1 TWN mileage: 0.0 to 3.34	Maj-0197 ETE mileage: 0.0 to 3.34