

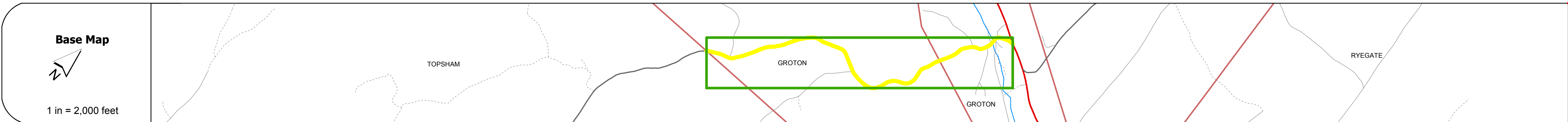
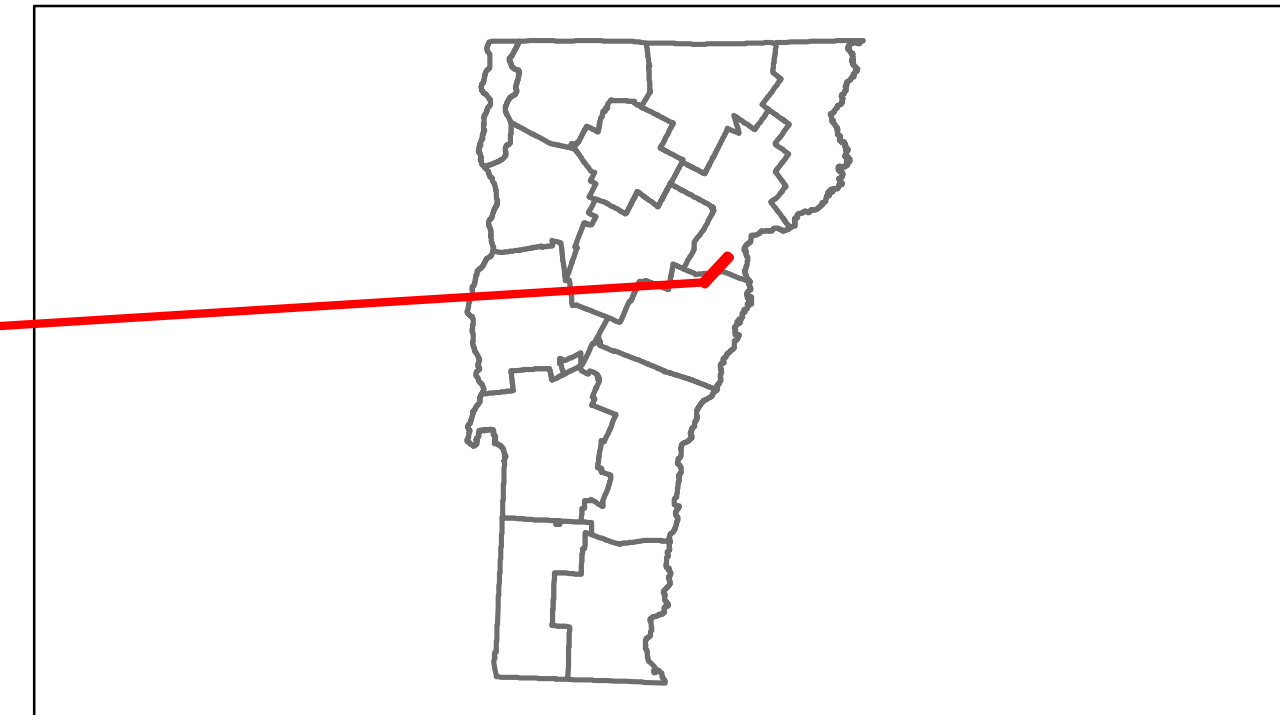


# Route Log Progress Chart

**DRAFT**







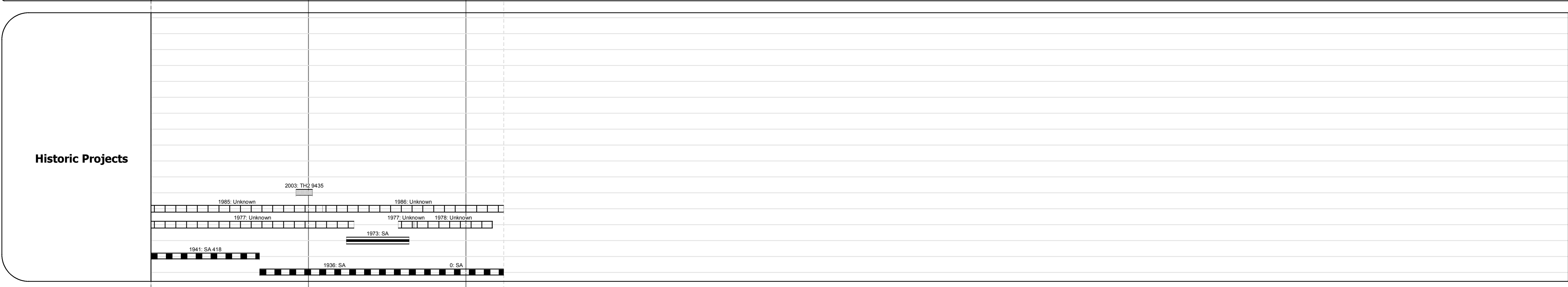



Please Note: Errors and Omissions May Exist.  
Contact the VTrans Mapping Unit with questions or concerns.

DISTRICT	TOWN	ROUTE
7	GROTON	Maj-0193



## DESCRIPTION BLOCK

**Bridge 6:**  
Stringer/multi-beam or girder - 1919  
Structure No: 200193000603042  
Length: 61'  
Width: 23.0'  
Facility Carried: TR 01 FAS 193  
Bridge Type: ROLLED BEAM  
Features Intersected: WELLS RIVER  
Surface: Bituminous  
Maintenance/Ownership: Town



<b>Historic Projects</b> Retirement, Resurface, Unknown, Bituminous Mix, Skirny Mix, Bituminous Seal, Bituminous Concrete, Surface Treated Gravel, Plant Mix, Reclaimed Base and Bituminous Concrete, Concrete	<b>Functional Class</b> 1, 2, 6, 7, 8, 11, 12, 14, 16, 17, 19	<b>Curves</b> curve left, curve right	<b>Road Widths</b> (ft)	<b>AADT</b> (count)	<b>Crash Locations</b> Fatal, Injury, Property Damage Only, Unknown Crash Type	<b>Mileage by Functional Class By Sheet</b> 0193 7 - Rural - Major collector 2.250	<b>Mileage by Town By Sheet</b> GROTON - S01930304 2.24 of 2.24	<b>DISTRICT</b> 7	<b>TOWN</b> GROTON	<b>Date:</b> 11/14/13	<b>ROUTE</b> Maj-0193 ETE mileage: 10.21 to 12.45
						<b>Total Mileage:</b> 2.240 mi	<b>Total Mileage:</b> 2.24 mi	<b>1 of 1</b> TWN mileage: 0.0 to 2.24			