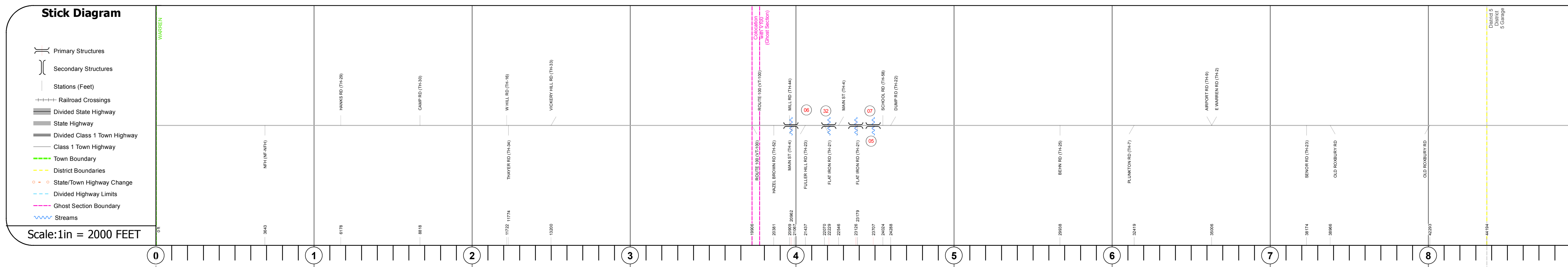
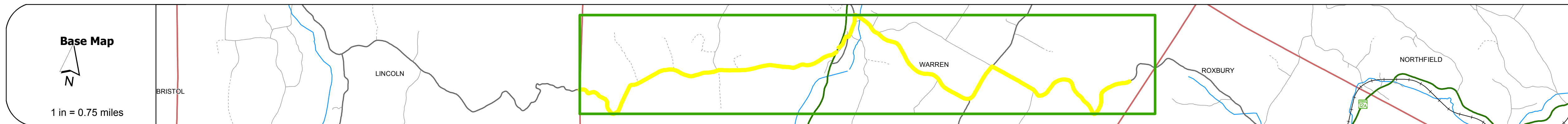
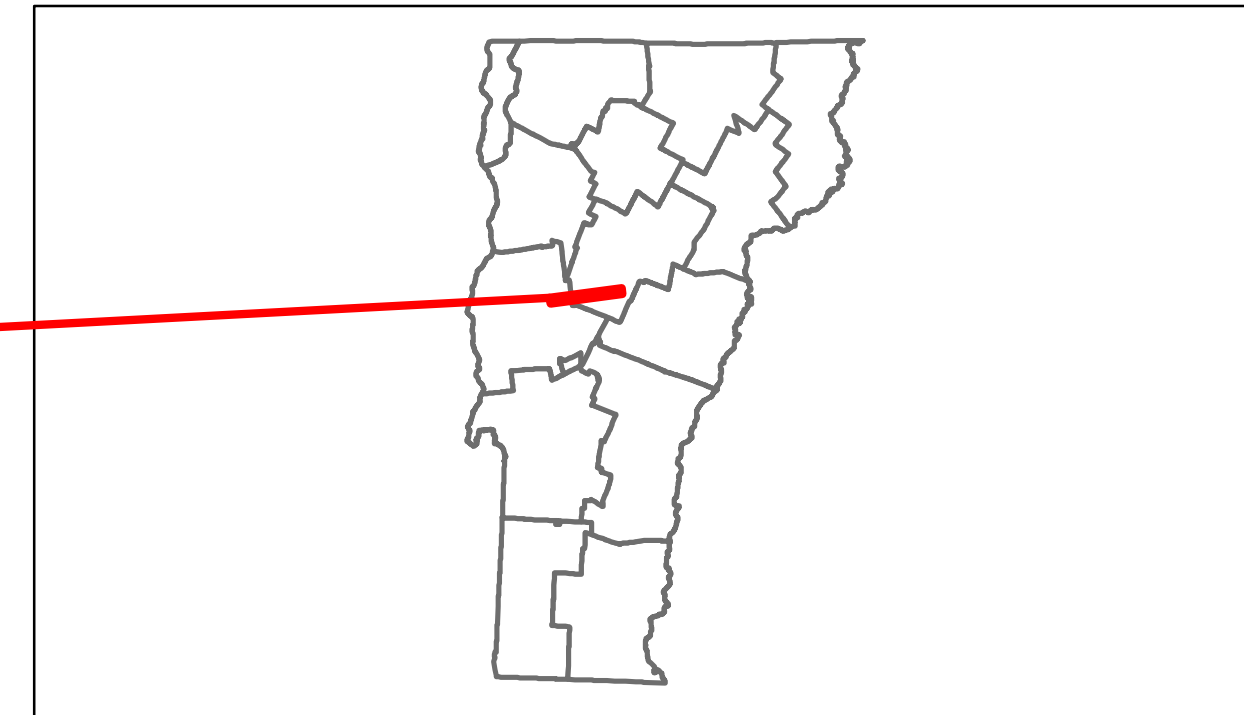


DISTRICT	TOWN	ROUTE
6	WARREN	Maj-0188



DESCRIPTION BLOCK

Bridge 6:
Truss - thru - 1879
Structure No. 200188000612172
Length: 58'
Height: 10.0'
Width: 13.4'
Weight Limit: 00
Facility Carried: TR 03 FAS 188
Bridge Type: QUEEN POST COV. BR.
Features Intersected: MAD RIVER
1
Covered: MAD RIVER
Surface: Timber
Maintenance/Ownership: Town

Bridge 32:
Tee Beam - 1936
Structure No. 200188003212172
Length: 33'
Width: 25.5'
Facility Carried: TR 04 FAS 188
Bridge Type: CONCRETE T-BEAM
Features Intersected: FREEMANS BROOK
Surface: Bituminous
Maintenance/Ownership: Town

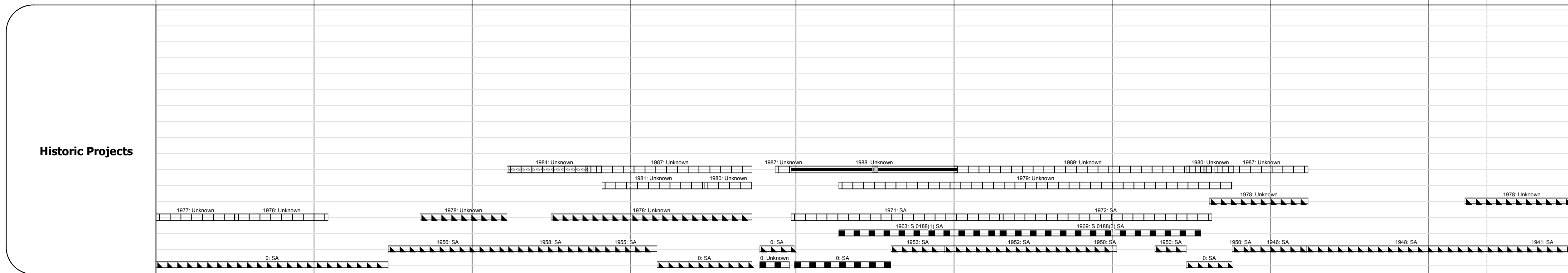
Bridge 5:
Slab - 1963
Structure No. 200188000512172
Length: 25'
Width: 31.3'
Facility Carried: TR 01 FAS 188
Bridge Type: CONCRETE SLAB
Features Intersected: FREEMANS BROOK
Surface: Bituminous
Maintenance/Ownership: Town

Bridge 7:
Stinger/multi-beam or girder - 1947
Structure No. 200188000712172
Length: 64'
Width: 23.7'
Facility Carried: TR 01 FAS 188
Bridge Type: STEEL BEAM
Features Intersected: FREEMANS BROOK
Surface: Bituminous
Maintenance/Ownership: Town

Road Widths	Travellane	Roadway	Lane Count	Base	Subbase
	18	20			
	22				
	22				
	20				
	34				
	36				
	22				
	24				
					18' Gravel

Curves	
--------	--

Grades	
--------	--



Maintenance Garage		(Not State Maintained)
--------------------	--	------------------------

Traffic Counters	56W259	56W270	56W411	56W380	56W356	56W358
------------------	--------	--------	--------	--------	--------	--------

Functional Class	7
------------------	---

Speed Zone	
------------	--

ADT Counts	2012	270	520	580	810	990	670
	2011	270	510	570	800	980	660
	2010	270	510	590	810	990	660
	2009	280	520	610	810	990	670
	2008	280	520	620	820	1000	670

Crash Locations	2012					
	2011					
	2010					
	2009					
	2008					

Historic Projects Retreatment, Resurface, Unknown, Bituminous Mix, Skippy Mix, Bituminous Seal, Bituminous Concrete, Concrete, Gravel, Surface Treated Gravel, Plant Mix, Reclaimed Base and Bituminous Concrete, Concrete	Functional Class 1, 2, 3, 4, 5, 6, 7, 8, 9, 10, 11, 12, 13, 14, 15, 16, 17, 18, 19	Curves curve left, curve right	Road Widths (ft)	Traffic Counters (counter ID)	Crash Locations Fatal, Injury, Property Damage Only, Unknown Crash Type	Mileage by Functional Class By Sheet 0188 7 - Rural - Major collector 9.000	Mileage by Town By Sheet WARREN - S01881217 Ghost Section - VT-100 (3.447 to 3.495) 9.0 of 9.528 0.048	DISTRICT 6	TOWN WARREN	Date: 11/14/13	ROUTE Maj-0188 ETE mileage: 8.37 to 17.85
Speed Zones 25, 30, 35, 40, 45, 50, 55, 60, 65						Total Mileage: 9.000 mi		Total Mileage: 9.0 mi		1 of 2 TWN mileage: 0.0 to 9.0	