


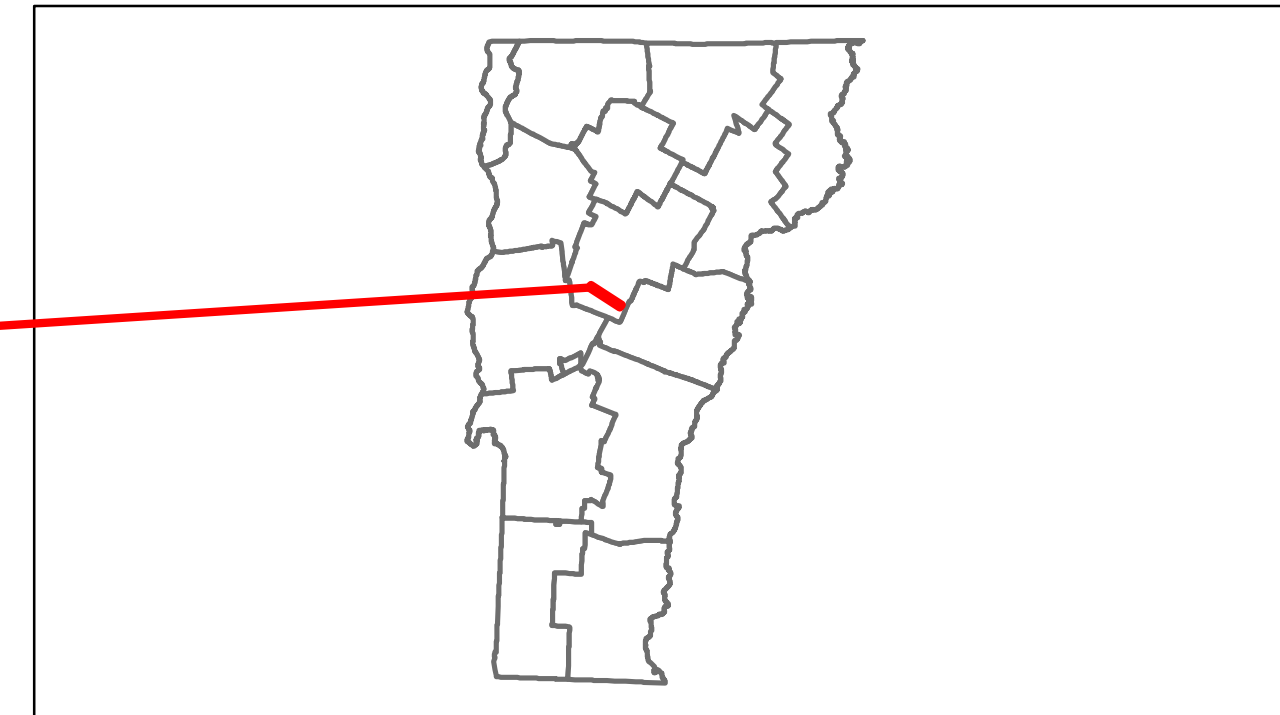


Route Log Progress Chart

DRAFT

Please Note: Errors and Omissions May Exist.
Contact the VTrans Mapping Unit with questions or concerns.


DISTRICT	TOWN	ROUTE
6	ROXBURY	Maj-0188



0	1	2	3
Travellane	22	20	22
Roadway	22	20	28
Lane Count			
Base			
Subbase			

Curves	
---------------	--

Grades	
---------------	--



Maintenance Garage	
---------------------------	--

Traffic Counters	
-------------------------	--

Functional Class	7
-------------------------	---

Speed Zone	
-------------------	--

ADT Counts	2012	670	760
	2011	660	750
	2010	660	730
	2009	670	700
	2008	670	680

Crash Locations	2012		
	2011		
	2010		
	2009		
	2008		

DESCRIPTION BLOCK

Historic Projects Retreatment, Resurface, Unknown, Bituminous Mix, Skippy Mix, Bituminous Seal, Bituminous Concrete, Surface Treated Gravel, Plant Mix, Reclaimed Base and Bituminous Concrete, Concrete	Functional Class 1, 2, 3, 4, 5, 6, 7, 8, 9, 10, 11, 12, 13, 14, 15, 16, 17, 18, 19	Curves curve left, curve right	Road Widths (ft)	Grades grade up, grade down	Traffic Counters (counter ID)	Crash Locations Fatal, Injury, Property Damage Only, Unknown Crash Type	Mileage by Functional Class By Sheet 0188 7 - Rural - Major collector 3.080	Mileage by Town By Sheet ROXBURY - S01881215 3.08 of 3.08	DISTRICT 6	TOWN ROXBURY	Date: 11/14/13	ROUTE Maj-0188 ETE mileage: 17.85 to 20.93
Total Mileage: 3.080 mi								Total Mileage: 3.08 mi				