


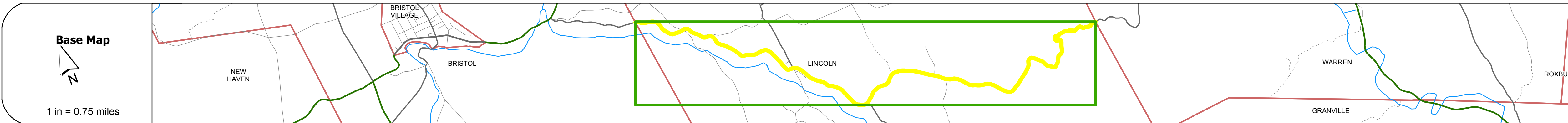
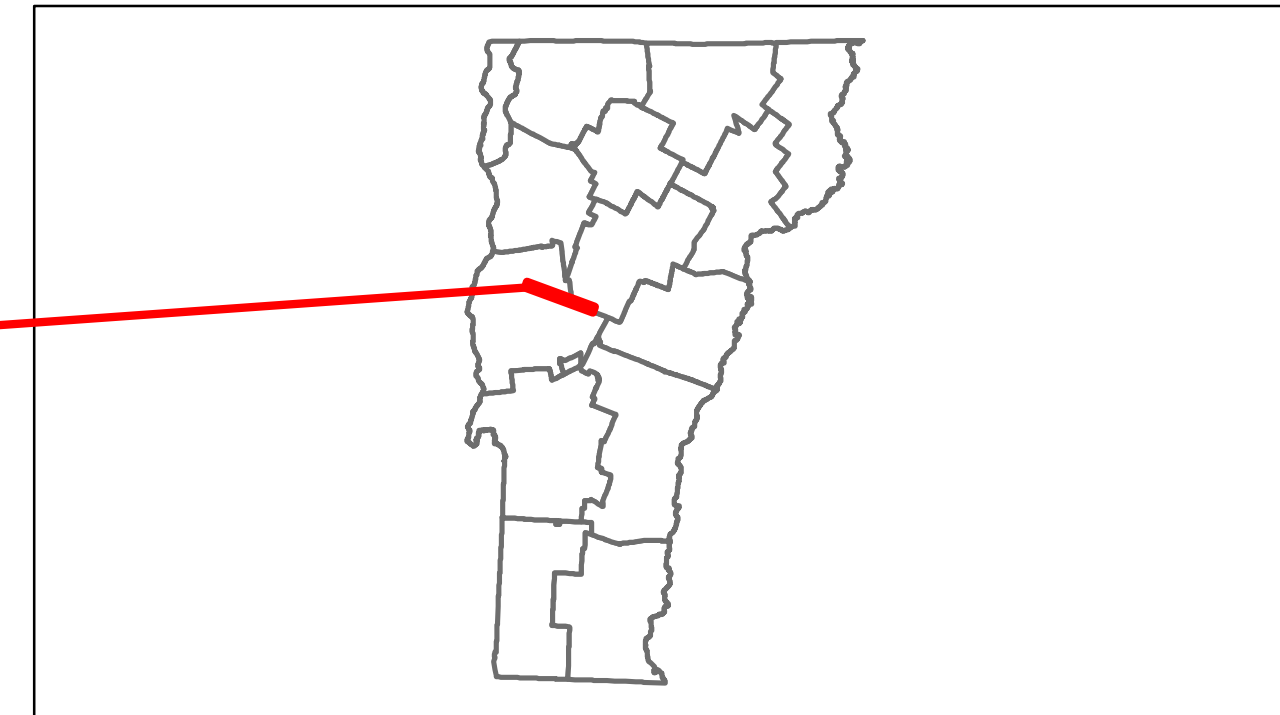


# Route Log Progress Chart

**DRAFT**

Please Note: Errors and Omissions May Exist.  
Contact the VTrans Mapping Unit with questions or concerns.

DISTRICT	TOWN	ROUTE
5	LINCOLN	Maj-0188



## DESCRIPTION BLOCK

**Bridge 15:**  
Stringer/multi-beam or girder - 1940  
Structure No. 200188001501102  
Length: 64'  
Width: 21.5'  
Facility Carried: TR 01 FAS 188  
Bridge Type: STEEL BEAM  
Features Intersected: BEAVER MEADOW BROOK  
Surface: Bituminous  
Maintenance/Ownership: Town


**Bridge 16:**  
Stringer/multi-beam or girder - 1934  
Structure No. 200188001901102  
Length: 129'  
Width: 21.3'  
Facility Carried: TR 01 FAS 188  
Bridge Type: 2 SPAN ROLLED BEAM  
Features Intersected: NEW HAVEN RIVER  
Surface: Bituminous  
Maintenance/Ownership: Town

**Bridge 17:**  
Box beam or girders - multiple - 1929  
Structure No. 200188001701102  
Length: 74'  
Width: 20.0'  
Facility Carried: TR 01 FAS 188  
Bridge Type: PRESTRESSED BOX BM  
Features Intersected: NEW HAVEN RIVER  
Surface: Bituminous  
Maintenance/Ownership: Town

Road Widths	Travellane	Roadway	Lane Count	Base	Subbase
	19	20	22	18	20

Curves	
--------	--

Grades	
--------	--



Maintenance Garage	(Not State Maintained)
--------------------	------------------------

Traffic Counters	56A334, 56A335, 56A338
------------------	------------------------

Functional Class	7
------------------	---

Speed Zone	
------------	--

ADT Counts	2012: 2000, 1300, 250; 2011: 2000, 1300, 250; 2010: 2000, 1300, 250; 2009: 2100, 1300, 250; 2008: 2100, 1300, 250
------------	---

Crash Locations	2012, 2011, 2010, 2009, 2008
-----------------	------------------------------

<b>Historic Projects</b> Retreatment, Resurface, Unknown, Bituminous Mix, Skirny Mix, Bituminous Seal, Gravel, Surface Treated Gravel, Plant Mix, Reclaimed Base and Bituminous Concrete, Concrete	<b>Functional Class</b> 1, 2, 6, 7, 8, 11, 12, 14, 16, 17, 19	<b>Curves</b> curve left, curve right	<b>Road Widths</b> (ft)	<b>Traffic Counters</b> (counter ID)	<b>Crash Locations</b> Fatal, Injury, Property Damage Only, Unknown Crash Type	<b>Mileage by Functional Class By Sheet</b> 0188 7 - Rural - Major collector 7.250	<b>Mileage by Town By Sheet</b> LINCOLN - S01880110 7.27 of 7.27
Total Mileage: 7.270 mi							

DISTRICT	TOWN	Date: 11/14/13	ROUTE
5	LINCOLN	1 of 1 TWN mileage: 0.0 to 7.27	Maj-0188 ETE mileage: 1.1 to 8.37