


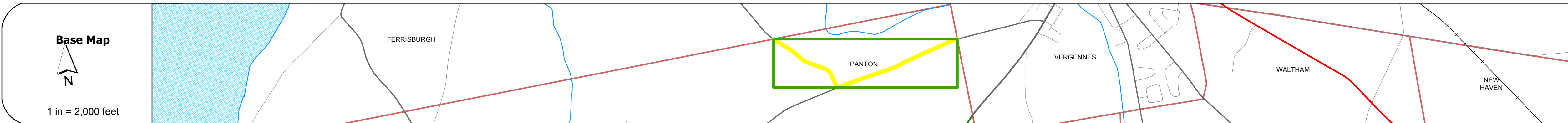
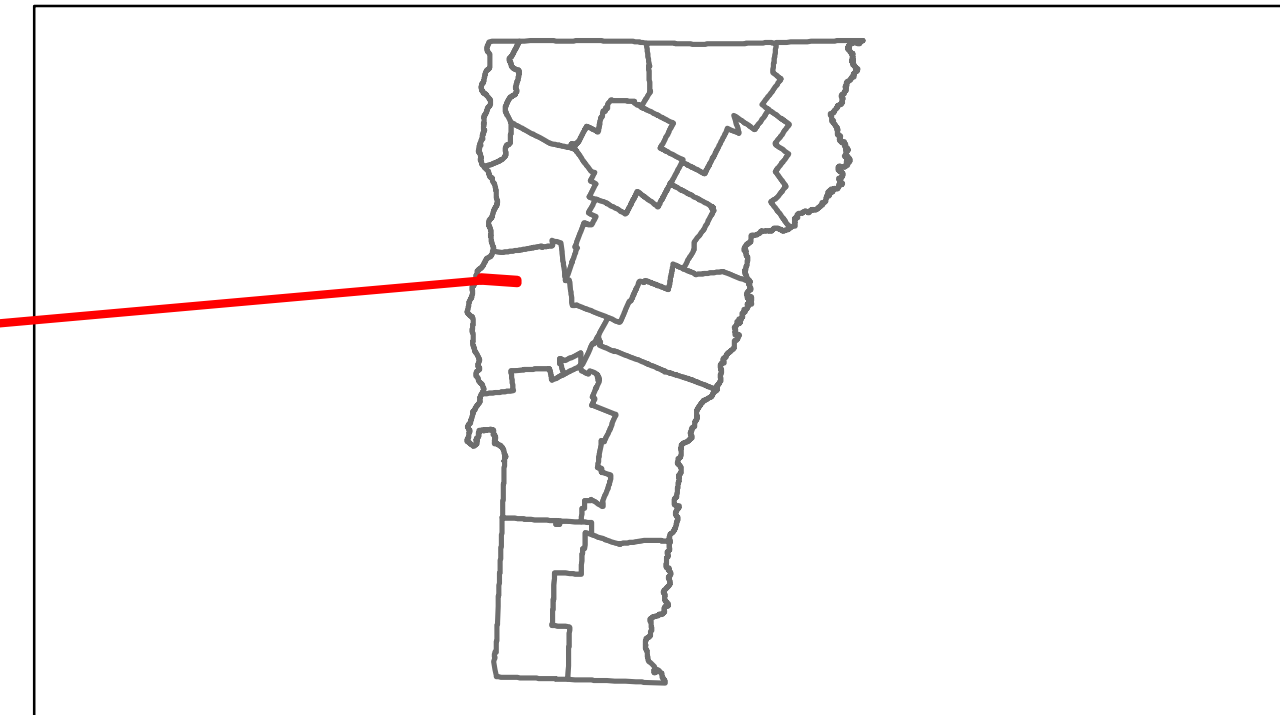


Route Log Progress Chart

DRAFT

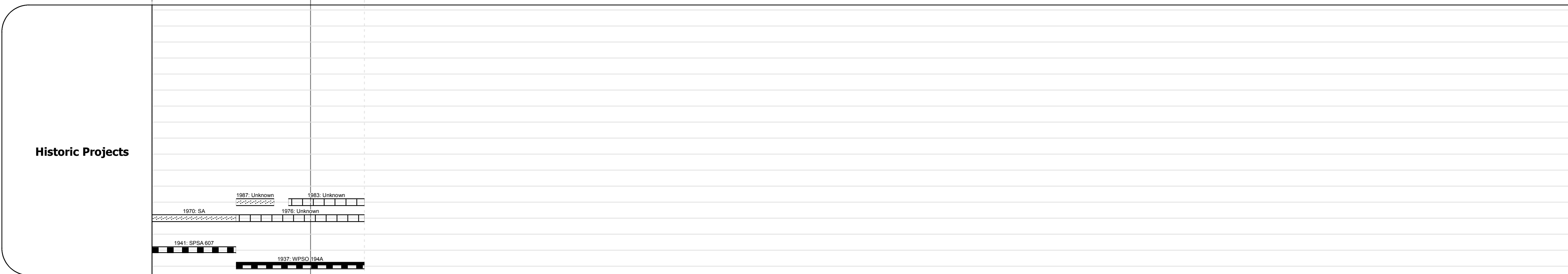
Please Note: Errors and Omissions May Exist.
Contact the VTrans Mapping Unit with questions or concerns.

DISTRICT	TOWN	ROUTE
5	PANTON	Maj-0186



Curves

Grades





Maintenance Garage

Traffic Counters
56438

Functional Class
7

Speed Zone



DESCRIPTION BLOCK

Historic Projects Retreatment, Resurface, Unknown, Bituminous Mix, Skippy Mix, Bituminous Seal, Bituminous Concrete, Surface Treated Gravel, Plant Mix, Reclaimed Base and Bituminous Concrete, Concrete	Functional Class 1-19, 2-19, 6-16, 11-16, 12-17, 14-19, 15-16, 16-19, 17-19, 18-19, 19-19	Curves - curve left, - curve right	Road Widths (ft)	AADT (count)	Mileage by Functional Class By Sheet 0186 7 - Rural - Major collector 1.340	Mileage by Town By Sheet PANTON - S01860115 1.34 of 1.34	DISTRICT 5	TOWN PANTON	Date: 11/14/13	ROUTE Maj-0186 ETE mileage: 4.68 to 6.02
Total Mileage: 1.340 mi						Total Mileage: 1.34 mi				