

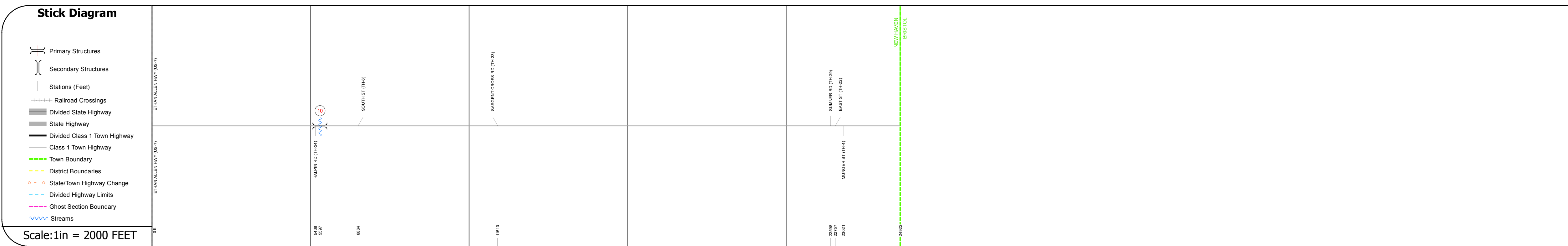
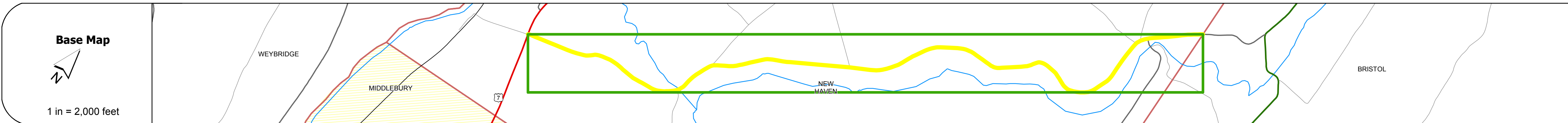
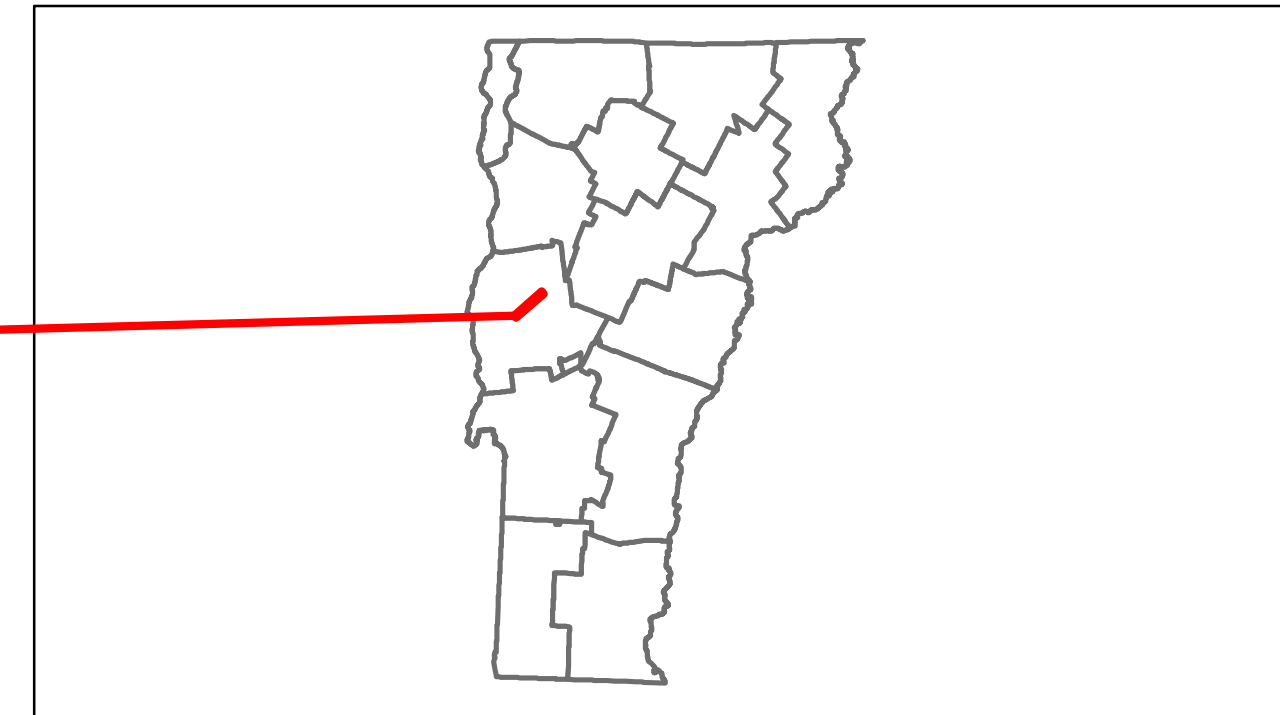


# Route Log Progress Chart

**DRAFT**

Please Note: Errors and Omissions May Exist.  
Contact the VTrans Mapping Unit with questions or concerns.

DISTRICT	TOWN	ROUTE
5	NEW HAVEN	Maj-0183



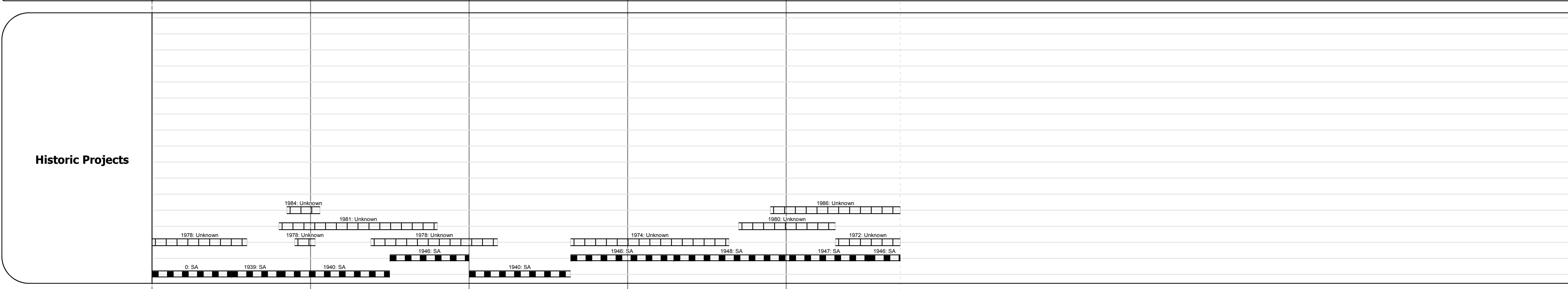
## DESCRIPTION BLOCK

**Bridge 10:**  
Stringer/multi-beam or girder - 1934  
Structure No. 200183001001132  
Length: 170'  
Width: 20.0'  
Facility Carried: TR 02 FAS 183  
Bridge Type: 3 SPAN ROLLED BEAM  
Features Intersected: NEW HAVEN RIVER  
Surface: Bituminous  
Maintenance/Ownership: Town

<b>Road Widths</b>	Travellane	20
Roadway	22	
Lane Count		
Base		
Subbase		

<b>Curves</b>	
---------------	--

<b>Grades</b>	
---------------	--



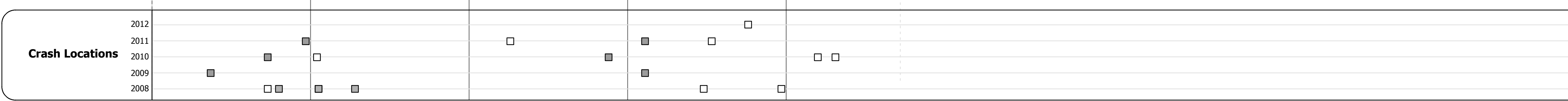
<b>Maintenance Garage</b>	(Not State Maintained)
---------------------------	------------------------

<b>Traffic Counters</b>	56A322
-------------------------	--------

<b>Functional Class</b>	7
-------------------------	---

<b>Speed Zone</b>	
-------------------	--

<b>AADT Counts</b>	2012: 1600	1800
2011: 1600	1800	
2010: 1600	1800	
2009: 1600	1800	
2008: 1600	1700	



<b>Historic Projects</b> Retirement, Resurface, Unknown, Bituminous Mix, Skirny Mix, Bituminous Seal, Bituminous Concrete, Surface Treated Gravel, Plant Mix, Reclaimed Base and Bituminous Concrete, Concrete	<b>Functional Class</b> 1, 2, 3, 4, 5, 6, 7, 8, 9, 10, 11, 12, 13, 14, 15, 16, 17, 18, 19	<b>Curves</b> curve left, curve right	<b>Road Widths</b> (ft)	<b>Traffic Counters</b> (counter ID)	<b>AADT</b> (count)	<b>Mileage by Functional Class By Sheet</b> 0183 7 - Rural - Major collector 4.720	<b>Mileage by Town By Sheet</b> NEW HAVEN - S01830113 4.72 of 4.72	<b>DISTRICT</b> 5	<b>TOWN</b> NEW HAVEN	<b>Date:</b> 11/14/13	<b>ROUTE</b> Maj-0183
						<b>Total Mileage: 4.720 mi</b>					