


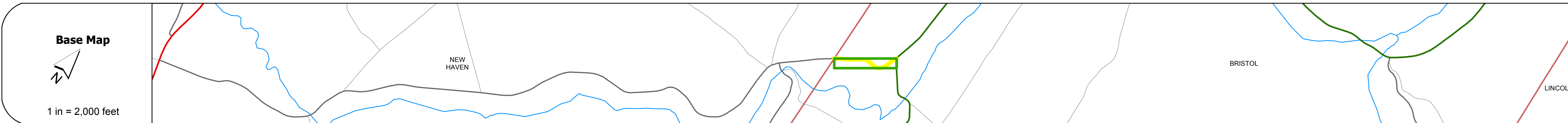
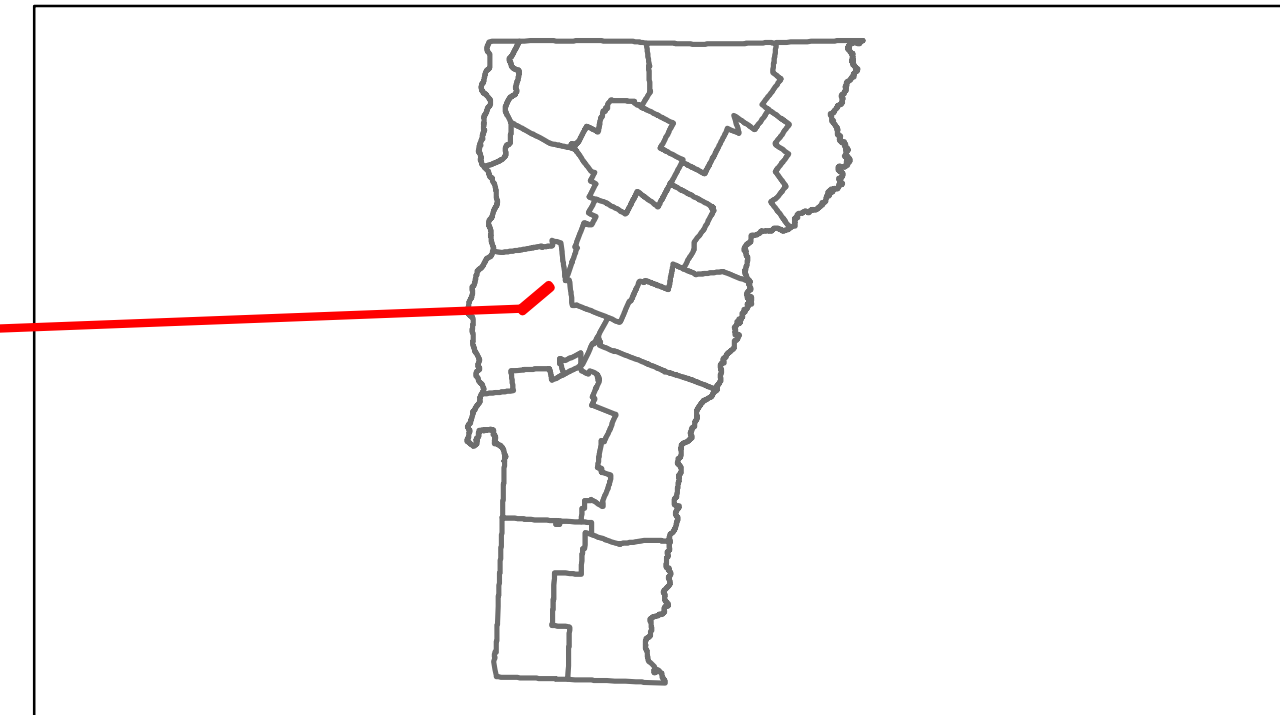


Route Log Progress Chart

DRAFT

Please Note: Errors and Omissions May Exist.
Contact the VTrans Mapping Unit with questions or concerns.

DISTRICT	TOWN	ROUTE
5	BRISTOL	Maj-0183



Curves	
---------------	--

Grades	
---------------	--

Historic Projects	
	1882 Unknown
	1948 SA

Maintenance Garage	
---------------------------	--

Traffic Counters	
-------------------------	--

Functional Class	7
-------------------------	---

Speed Zone	
-------------------	--

AADT Counts	2012: 1800
	2011: 1800
	2010: 1800
	2009: 1800
	2008: 1700

Crash Locations	2012: 1
	2011: 1
	2010: 1
	2009: 1
	2008: 1

DESCRIPTION BLOCK

Historic Projects Retirement, Resurface, Unknown, Bituminous Mix, Skippy Mix, Bituminous Seal, Gravel, Surface Treated Gravel, Plant Mix, Reclaimed Base and Bituminous Concrete, Concrete	Functional Class Legend for Functional Class 1-19 and Speed Zones 25-65.	Curves Legend for curve left and curve right.	Grades Legend for grade up and grade down.	Road Widths Legend for road width (ft).	Traffic Counters Legend for counter ID.	AADT Legend for AADT count.	Crash Locations Legend for Fatal, Property Damage Only, Injury, Unknown Crash Type.	Mileage by Functional Class By Sheet 0183 7 - Rural - Major collector 0.430	Mileage by Town By Sheet BRISTOL - S01830103 0.43 of 0.43	DISTRICT 5	TOWN BRISTOL	Date: 11/14/13 1 of 1 TWN mileage: 0.0 to 0.43	ROUTE Maj-0183 ETE mileage: 4.72 to 5.15
								Total Mileage: 0.430 mi		Total Mileage: 0.43 mi			