


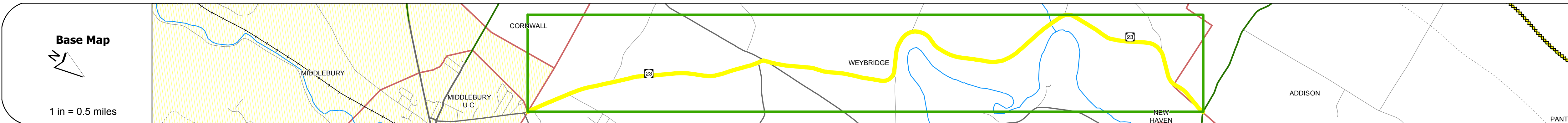
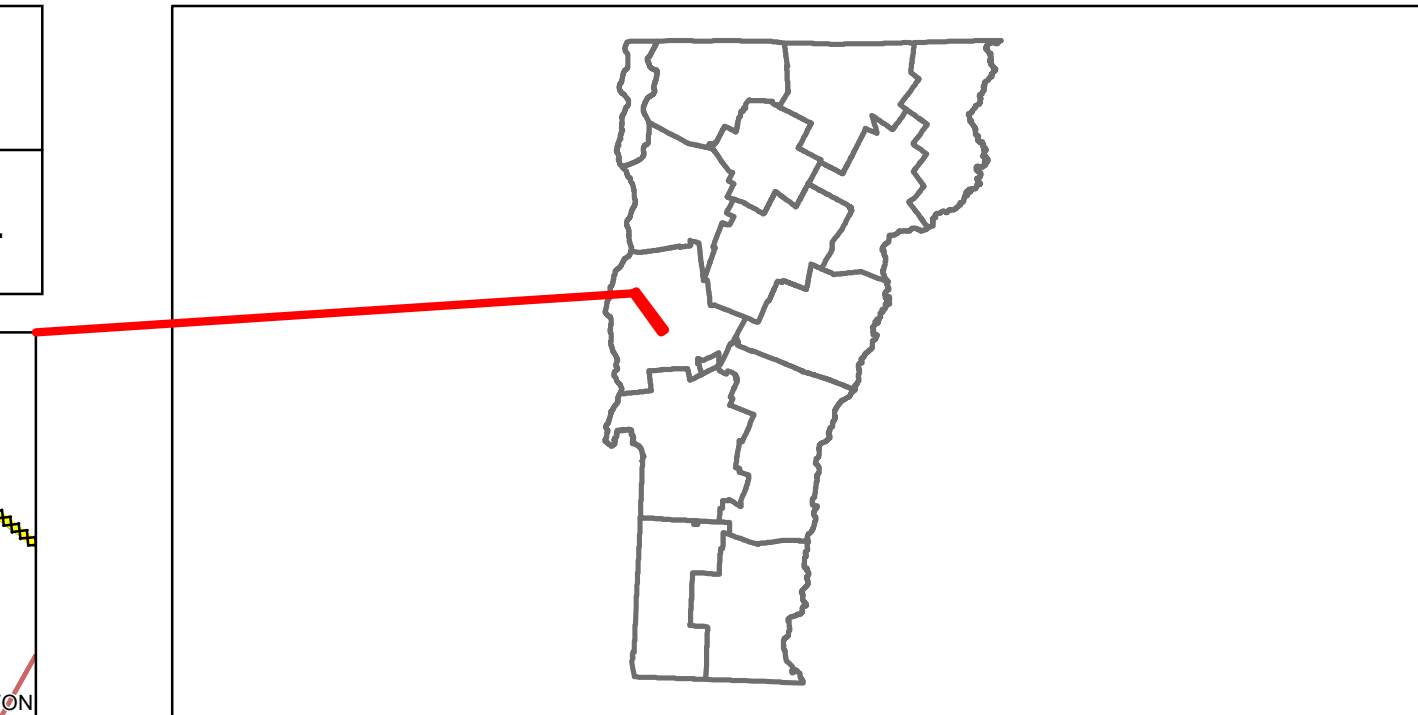


Route Log Progress Chart

DRAFT

Please Note: Errors and Omissions May Exist.
Contact the VTrans Mapping Unit with questions or concerns.

DISTRICT	TOWN	ROUTE
5	WEYBRIDGE	Maj-0181



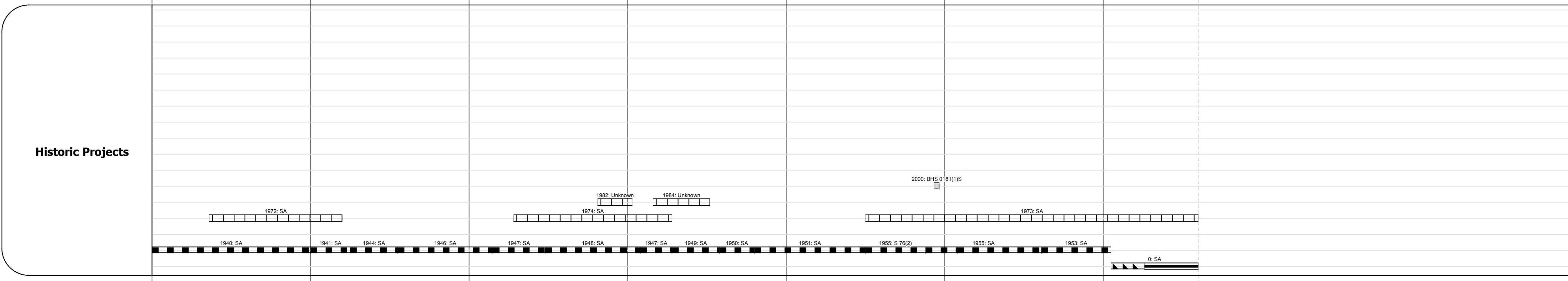
DESCRIPTION BLOCK

Bridge 5:
Stringer/multi-beam or girder - 1953
Structure No. 200181000501222
Length: 69'
Width: 24.5'
Facility Carried: TR 01 FAS 181
Bridge Type: WELDED PLATE GIRDER
Features Intersected: LEMON FAIR RIVER
Surface: Bituminous
Maintenance/Ownership: Town

Travellane	20	22
Roadway	22	24
Lane Count		
Base		
Subbase		

Curves	
--------	--

Grades	
--------	--



Maintenance Garage	(Not State Maintained)
--------------------	------------------------

Traffic Counters	96A371, 96A009, 96A372
------------------	------------------------

Functional Class	7
------------------	---

Speed Zone	
------------	--

AADT Counts	2012: 1400, 1400, 930 2011: 1400, 1400, 920 2010: 1400, 1400, 880 2009: 1400, 1400, 840 2008: 1400, 1400, 800
-------------	---

Crash Locations	2012, 2011, 2010, 2009, 2008
-----------------	------------------------------

Historic Projects Retreatment, Resurface, Unknown, Bituminous Mix, Skippy Mix, Bituminous Seal, Bituminous Concrete, Surface Treated Gravel, Plant Mix, Reclaimed Base and Bituminous Concrete, Concrete	Functional Class 1, 2, 6, 7, 8, 11, 12, 14, 17, 19	Curves curve left, curve right	Road Widths (ft)	AADT (count)	Mileage by Functional Class By Sheet 0181 7 - Rural - Major collector 6.600	Mileage by Town By Sheet WEYBRIDGE - S01810122 6.6 of 6.6	DISTRICT 5	TOWN WEYBRIDGE	Date: 11/14/13	ROUTE Maj-0181 ETE mileage: 0.0 to 6.6
Speed Zones 25, 30, 35, 40, 45, 50, 55, 60, 65	Grades grade up, grade down	Traffic Counters (counter ID)	Crash Locations Fatal, Injury, Property Damage Only, Unknown Crash Type	Total Mileage: 6.600 mi	Total Mileage: 6.6 mi	1 of 1 TWN mileage: 0.0 to 6.6				