Route Log Progress Chart

DRAFT

Please Note: Errors and Omissions May Exist.
Contact the VTrans Mapping Unit with questions or concerns.

DISTRICT	TOWN	ROUTE
4	HARTFORD	Maj-0179

Base Map

N

1 in = 0.75 miles

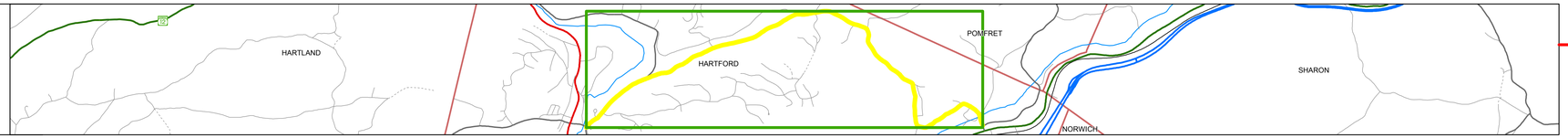

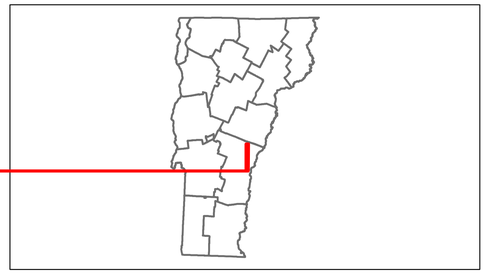

Stick Diagram

Primary Structures
Secondary Structures
Stations (Feet)
Railroad Crossings
Divided State Highway
State Highway
Divided Class 1 Town Highway
Class 1 Town Highway
Town Boundary
District Boundaries
State/Town Highway Change
Divided Highway Limits
Ghost Section Boundary
Streams

Scale:1in = 2000 FEET

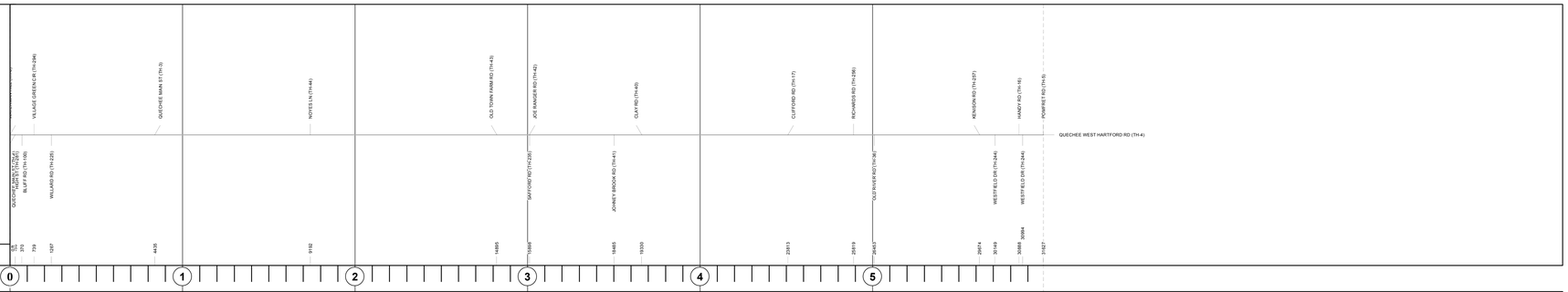

Road Widths

Travellane
Roadway
Lane Count
Base
Subbase



Curves

Grades

Historic Projects

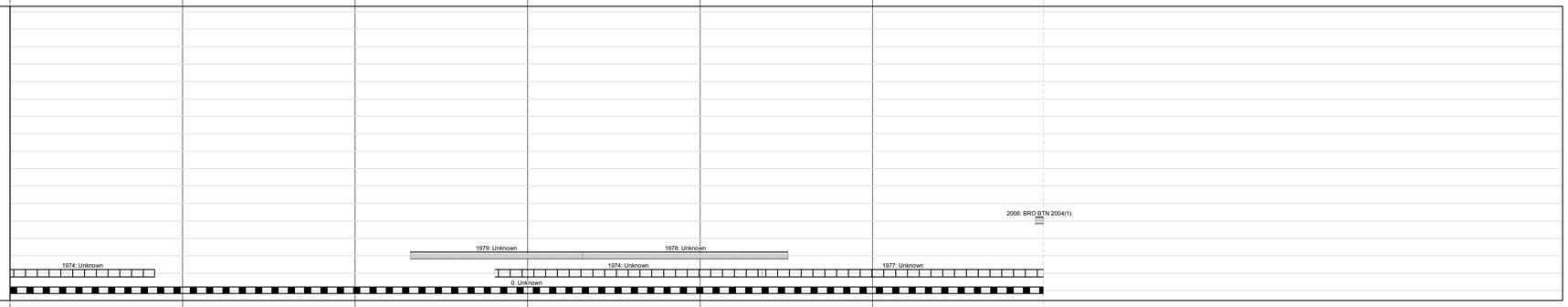

Maintenance Garage

(Not State Maintained)

Traffic Counters

Functional Class



Speed Zone

AADT Counts



Crash Locations

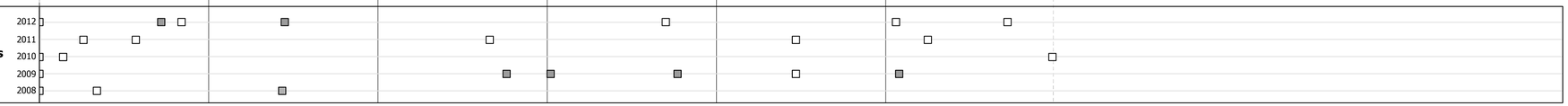

DESCRIPTION BLOCK

Historic Projects: Retreatment, Resurface, Unknown, Bituminous Mix, Skinny Mix, Bituminous Seal, Bituminous Concrete, Bituminous Macadam, Cold Plane and Bituminous Concrete, Concrete, Gravel, Surface Treated Gravel, Plant Mix, Reclaimed Base and Bituminous Concrete

Functional Class: 1, 2, 6, 7, 8, 11, 12, 14, 16, 17, 19

Speed Zones: 25, 30, 35, 40, 45, 50, 55, 60, 65

Curves: curve left, curve right

Grades: grade up, grade down

Road Widths (ft)

Traffic Counters (counter ID)

AADT (count)

Crash Locations: Fatal, Injury, Property Damage Only, Unknown Crash Type

Mileage by Functional Class By Sheet

0179	7 - Rural - Major Collector	6.000

Total Mileage: 5.990 mi

Mileage by Town By Sheet

HARTFORD - S01791408	5.99 of 5.99

Total Mileage: 5.99 mi

DISTRICT	TOWN	Date: 11/14/13	ROUTE
4	HARTFORD	1 of 1 TWN mileage: 0.0 to 5.99	Maj-0179 ETE mileage: 0.0 to 5.99