


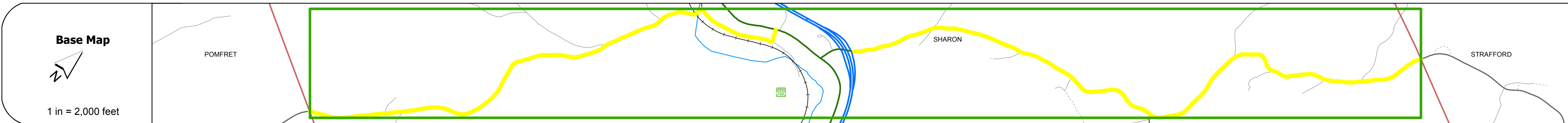
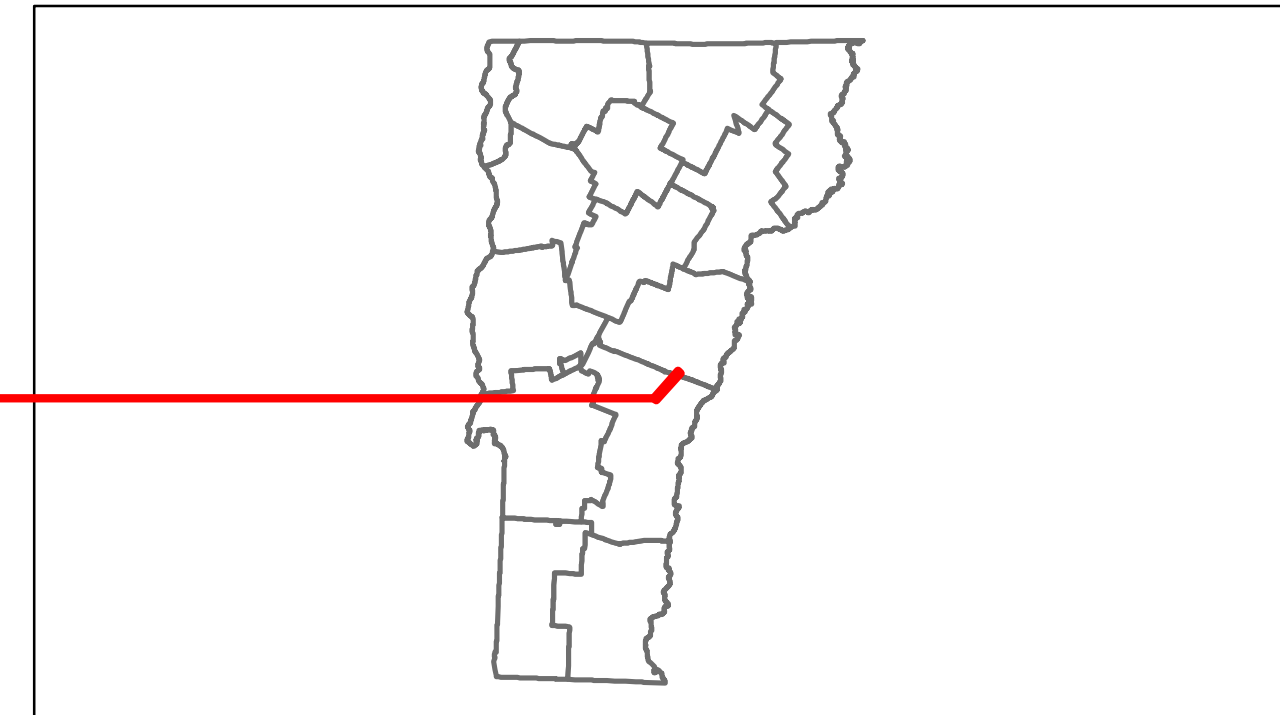


Route Log Progress Chart

DRAFT

Please Note: Errors and Omissions May Exist.
Contact the VTrans Mapping Unit with questions or concerns.

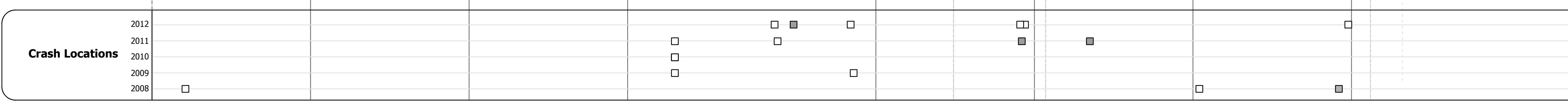
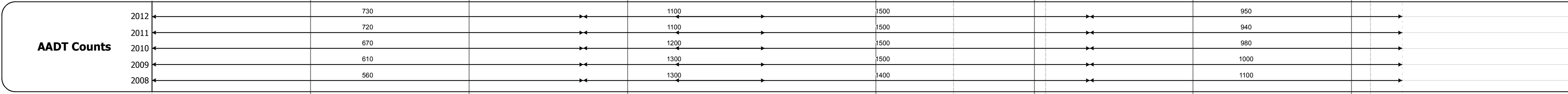


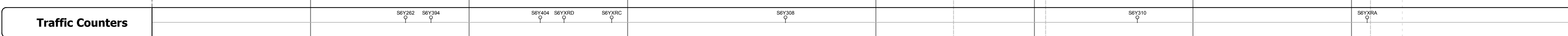
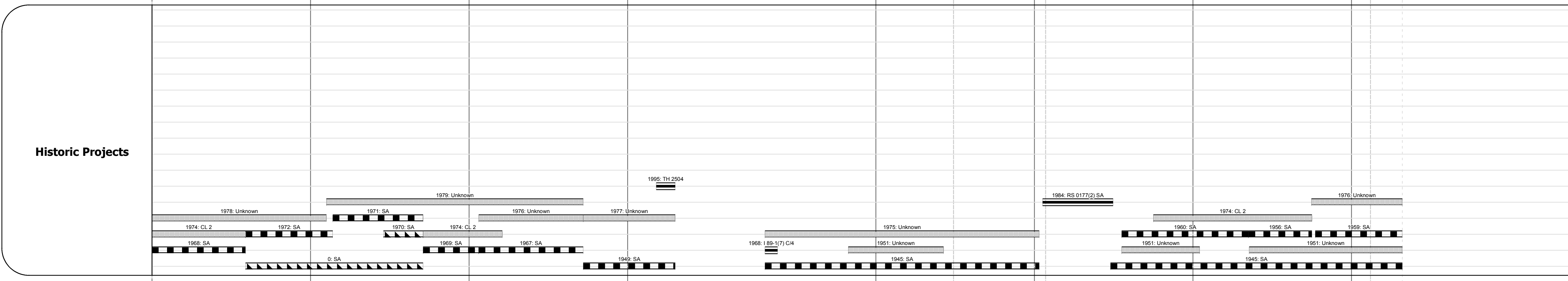


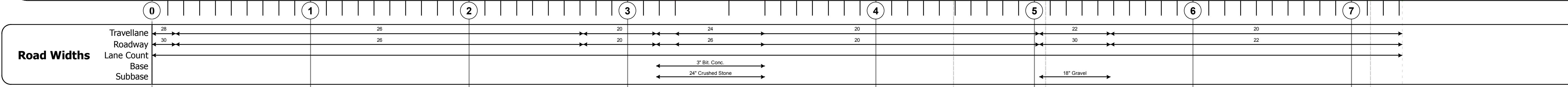
| | | |
|----------|--------|----------|
| DISTRICT | TOWN | ROUTE |
| 4 | SHARON | Maj-0177 |



DESCRIPTION BLOCK

Bridge 30:
Stringer/multi-beam or girder - 1922
Structure No: 200177003014172
Length: 32'
Height: 0.0'
Facility Carried: RAILROAD
Bridge Type: 2 RIVETED GIRDER
Features Intersected: N.E.C.R.R. OVER TH NO 5

Bridge 15:
Truss - thru - 1928
Structure No: 200177001514172
Length: 324'
Height: 14.33'
Width: 19.5'
Weight Limit: 30
Facility Carried: TR 03 FAS 177
Bridge Type: STEEL THRU TRUSS
Features Intersected: WHITE RIVER
3
Surface: Bituminous
Maintenance/Ownership: Town



| | | | | | | | | | | |
|--|---|---|---|---|---|---|----------------------|-----------------------|-----------------------|--|
| Historic Projects Retreatment, Resurface, Unknown, Bituminous Mix, Skinny Mix, Bituminous Seal, Bituminous Concrete, Surface Treated Gravel, Plant Mix, Reclaimed Base and Bituminous Concrete, Concrete | Functional Class 1-19 Speed Zones 25, 30, 35, 40, 45, 50, 55, 60, 65 | Curves curve left, curve right Grades grade up, grade down | Road Widths (ft) Traffic Counters (counter ID) | AADT (count) Crash Locations Fatal, Injury, Property Damage Only, Unknown Crash Type | Mileage by Functional Class By Sheet 0177 7 - Rural - Major collector 7.320 | Mileage by Town By Sheet SHARON - S01771417 Ghost Section - VT-14 (5.352 to 5.013) 7.32 of 7.32 0.566 | DISTRICT 4 | TOWN SHARON | Date: 11/14/13 | ROUTE Maj-0177 ETE mileage: 1.77 to 9.09 |
| | | | | | Total Mileage: 7.320 mi | | | | | |