

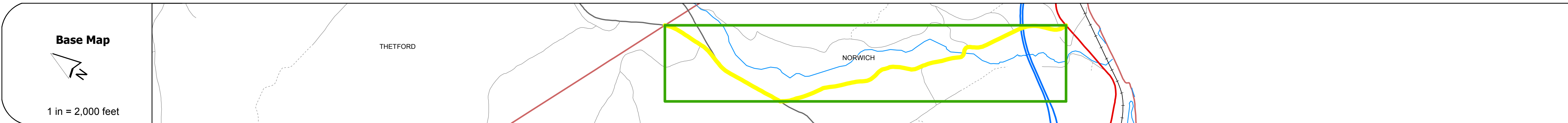
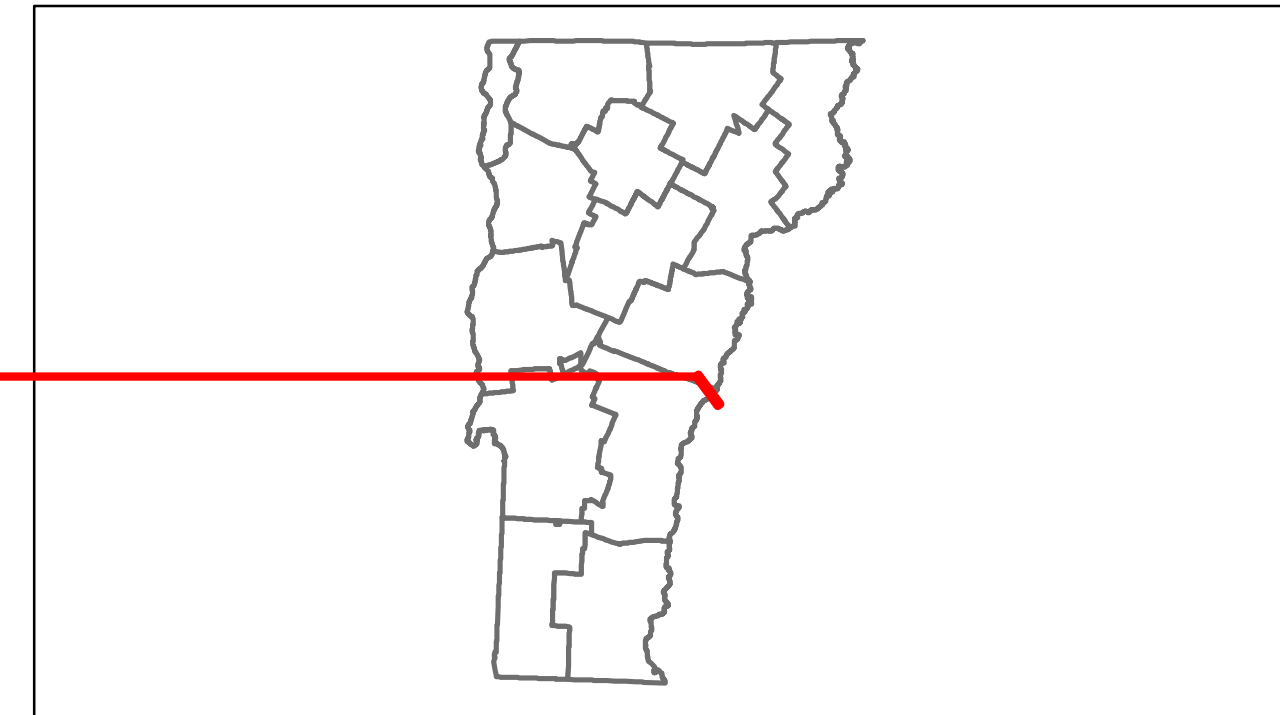


Route Log Progress Chart

DRAFT

Please Note: Errors and Omissions May Exist.
Contact the VTrans Mapping Unit with questions or concerns.

DISTRICT	TOWN	ROUTE
4	NORWICH	Maj-0177



DESCRIPTION BLOCK

Bridge 46:
Stringer/multi-beam or girder - 1950
Structure No. 200177004614112
Length: 100'
Width: 24.8'
Weight Limit: 0
Facility Carried: TR 03 FAS 177
Bridge Type: 2 SP CONT ROLLED BM
Features Intersected: OMPOMPANOSUC RIVER
Surface: Bituminous
Maintenance/Ownership: Town

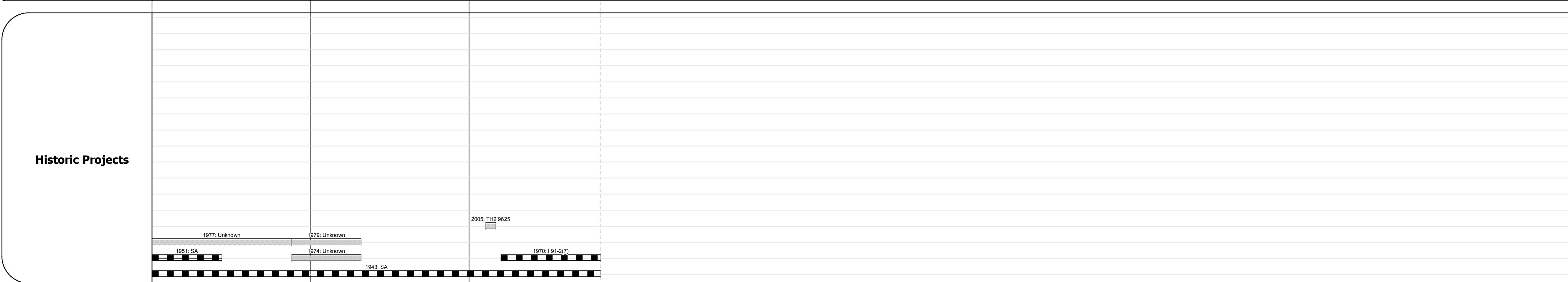
Bridge 46A:
Stringer/multi-beam or girder - 1970
Structure No. 200091051514112
Length: 250'
Height: 0.0'
Weight Limit: 0
Facility Carried: 1 00091 ML
Bridge Type: 2 SP PLATE GIRDER
Features Intersected: 1.91 OVER TH NO 3

Bridge 46B:
Stringer/multi-beam or girder - 1970
Structure No. 200091051N14112
Length: 250'
Height: 0.0'
Weight Limit: 0
Facility Carried: 1 00091 ML
Bridge Type: 2 SP WELDED PL GDR
Features Intersected: 1.91 OVER TH NO 3

Road Widths	Travellane	22	20	22
Roadway	26	22	26	
Lane Count				
Base				
Subbase				

Curves			
---------------	--	--	--

Grades			
---------------	--	--	--



Maintenance Garage			
---------------------------	--	--	--

Traffic Counters	SEYX08	SEYX0C	SEYX14
-------------------------	--------	--------	--------

Functional Class	7		
-------------------------	---	--	--

Speed Zone			
-------------------	--	--	--

AADT Counts	2012	950	1000	360
	2011	940	1000	360
	2010	1100	1100	340
	2009	1200	1200	330
	2008	1300	1200	310

Crash Locations	2012			
	2011			
	2010			
	2009			
	2008			

Historic Projects Retreatment, Resurface, Unknown, Bituminous Mix, Skippy Mix, Bituminous Seal, Bituminous Concrete, Surface Treated Gravel, Plant Mix, Reclaimed Base and Bituminous Concrete, Concrete	Functional Class 1, 2, 6, 7, 8, 11, 12, 14, 16, 17, 19	Curves curve left, curve right	Road Widths (ft)	Traffic Counters (counter ID)	AADT (count)	Mileage by Functional Class By Sheet 0177 7 - Rural - Major collector 2.910	Mileage by Town By Sheet NORWICH - S01771411 2.83 of 2.83	DISTRICT 4	TOWN NORWICH	Date: 11/14/13	ROUTE Maj-0177
						Crash Locations Fatal, Injury, Property Damage Only, Unknown Crash Type	Total Mileage: 2.830 mi				