

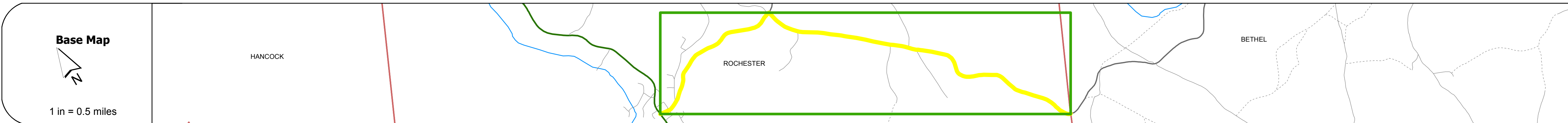
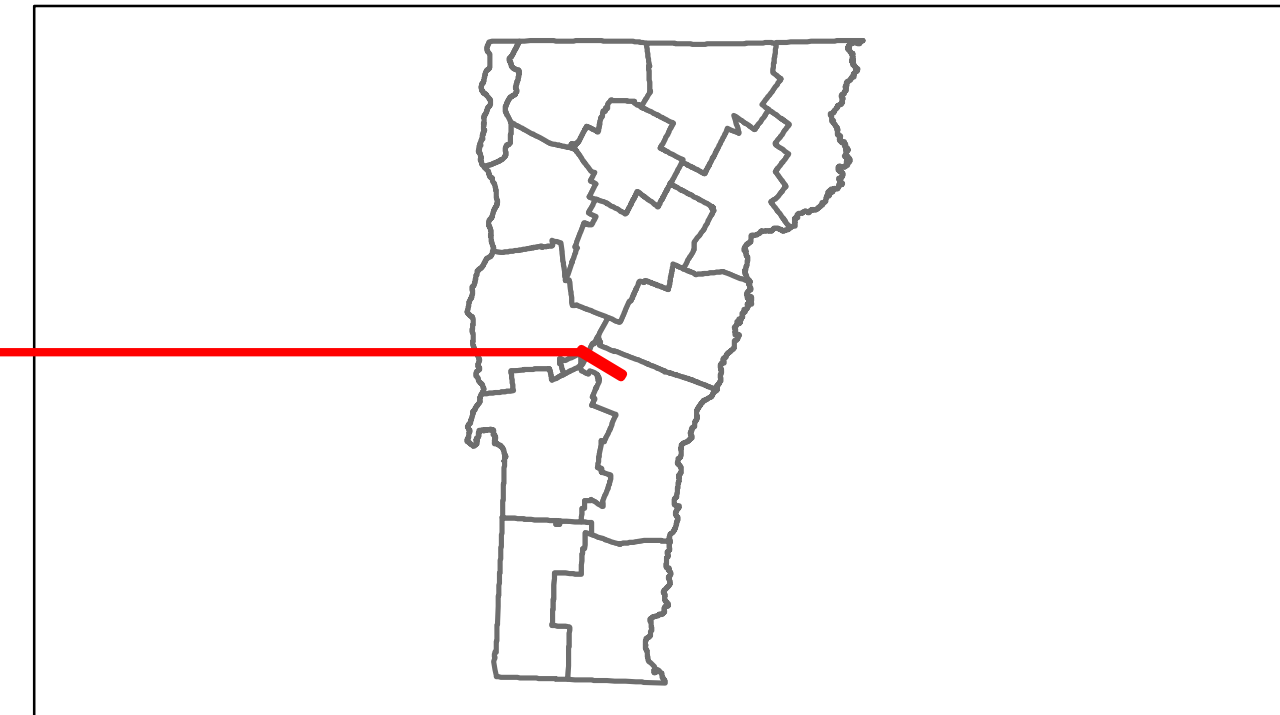


Route Log Progress Chart

DRAFT

Please Note: Errors and Omissions May Exist.
Contact the VTrans Mapping Unit with questions or concerns.


DISTRICT	TOWN	ROUTE
4	ROCHESTER	Maj-0176



Road Widths	Travellane	20	24	16
Roadway	22	24	16	
Lane Count				
Base				
Subbase				

Curves				
---------------	--	--	--	--

Grades				
---------------	--	--	--	--



Maintenance Garage	(Not State Maintained)
---------------------------	------------------------

Traffic Counters	567300
-------------------------	--------

Functional Class	7
-------------------------	---

Speed Zone	
-------------------	--

AADT Counts	2012	2000	1300	990
	2011	2200	1300	980
	2010	2000	1300	990
	2009	2000	1300	990
	2008	2000	1300	1000

Crash Locations	2012			
	2011			
	2010			
	2009			
	2008			

DESCRIPTION BLOCK

Historic Projects Retreatment, Resurface, Unknown, Bituminous Mix, Skippy Mix, Bituminous Seal, Concrete, Gravel, Surface Treated Gravel, Plant Mix, Reclaimed Base and Bituminous Concrete, Concrete	Functional Class 1-19, 2-19, 6-16, Speed Zones 25-65	Curves curve left, curve right	Road Widths (ft)	AADT (count)	Mileage by Functional Class By Sheet 0176 7 - Rural - Major collector 4.100	Mileage by Town By Sheet ROCHESTER - S01761415 4.1 of 4.1	DISTRICT 4	TOWN ROCHESTER	Date: 11/14/13	ROUTE Maj-0176 ETE mileage: 0.0 to 4.1
					Crash Locations Fatal, Injury, Property Damage Only, Unknown Crash Type	Total Mileage: 4.100 mi				