

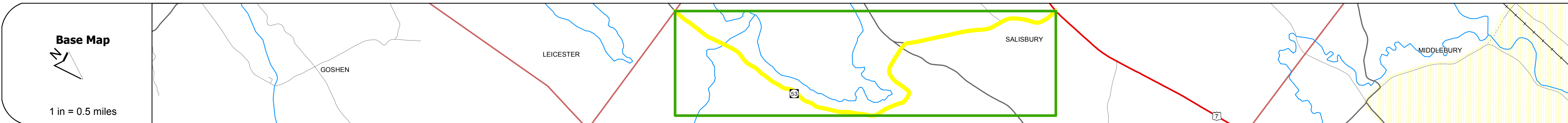
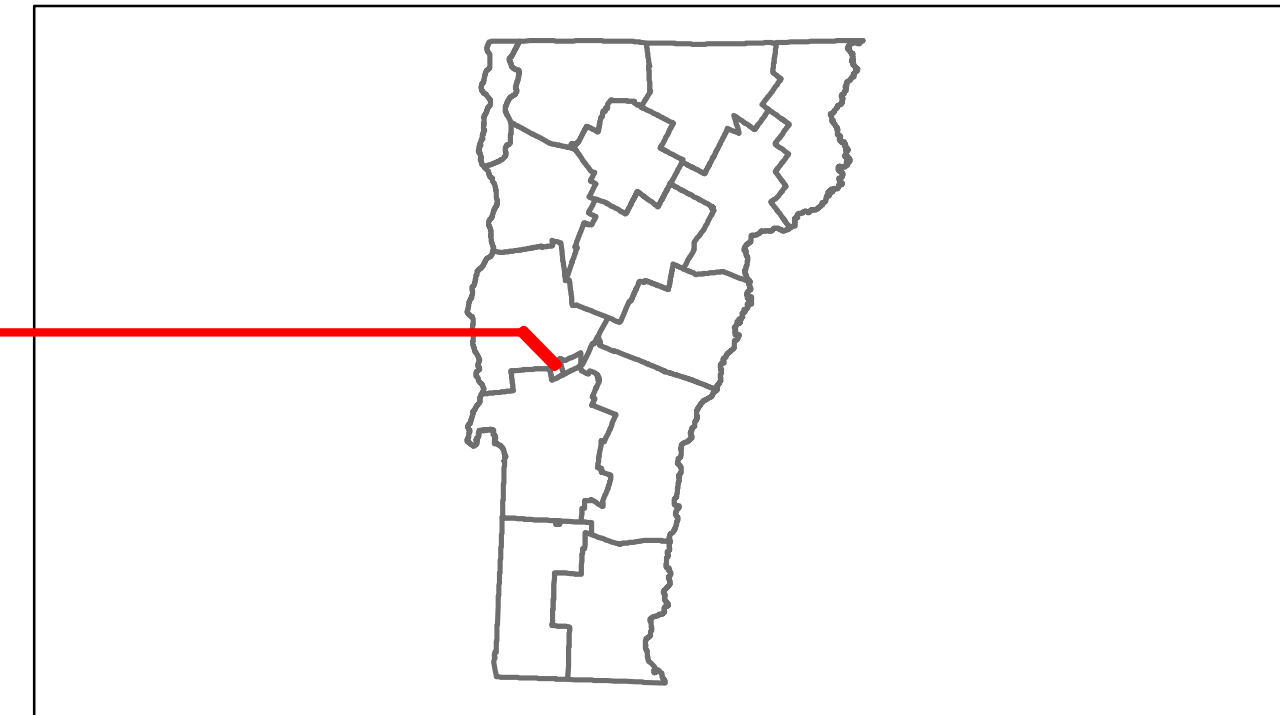


Route Log Progress Chart

DRAFT

Please Note: Errors and Omissions May Exist.
Contact the VTrans Mapping Unit with questions or concerns.

DISTRICT	TOWN	ROUTE
5	SALISBURY	Maj-0175




DESCRIPTION BLOCK
<p>Bridge 6: Slab - 1945 Structure No. 200175000601172 Length: 37' Width: 20.2' Facility Carried: TR 03 FAS 175 Bridge Type: 2 SPAN CONCRETE SLAB Features Intersected: SUCKER BROOK Surface: Bituminous Maintenance/Ownership: Town</p> <p>Bridge 5: Stringer/multi-beam or girder - 1993 Structure No. 200175000501172 Length: 84' Height: 0.0' Weight Limit: 0 Facility Carried: PEDESTRIAN Bridge Type: TIMBER PEDESTRIAN BR Features Intersected: PED BR OVER TH NO 3</p>

Road Widths	Travellane	Roadway	Lane Count	Base	Subbase
	20	22			

Curves

Grades



Maintenance Garage

Traffic Counters
56A374

Functional Class
7

Speed Zone

Year	2012	2011	2010	2009	2008
700	690	660	640	610	
1400	1400	1400	1500	1500	

Year	2012	2011	2010	2009	2008
Crash Locations	□	□	□	□	□

Historic Projects Retreatment, Resurface, Unknown, Bituminous Mix, Skippy Mix, Bituminous Seal, Bituminous Concrete, Surface Treated Gravel, Plant Mix, Reclaimed Base and Bituminous Concrete, Concrete	Functional Class 1, 2, 6, 7, 8, 11, 12, 14, 16, 17, 19	Curves curve left, curve right	Road Widths (ft)	Traffic Counters (counter ID)	Crash Locations Fatal, Injury, Property Damage Only, Unknown Crash Type	Mileage by Functional Class By Sheet 0175 7 - Rural - Major collector 4.150	Mileage by Town By Sheet SALISBURY - S01750117 4.15 of 4.15	DISTRICT 5	TOWN SALISBURY	Date: 11/14/13	ROUTE Maj-0175 ETE mileage: 5.16 to 9.31
						Total Mileage: 4.150 mi	Total Mileage: 4.15 mi	1 of 1 TWN mileage: 0.0 to 4.15			