


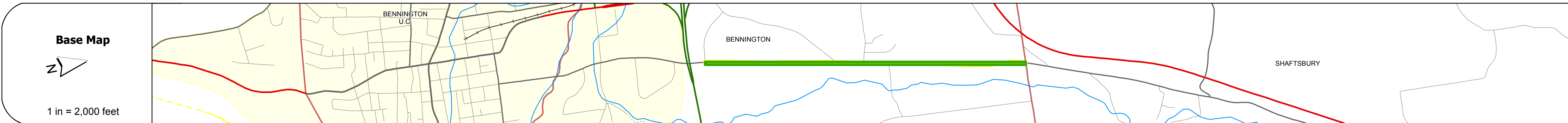
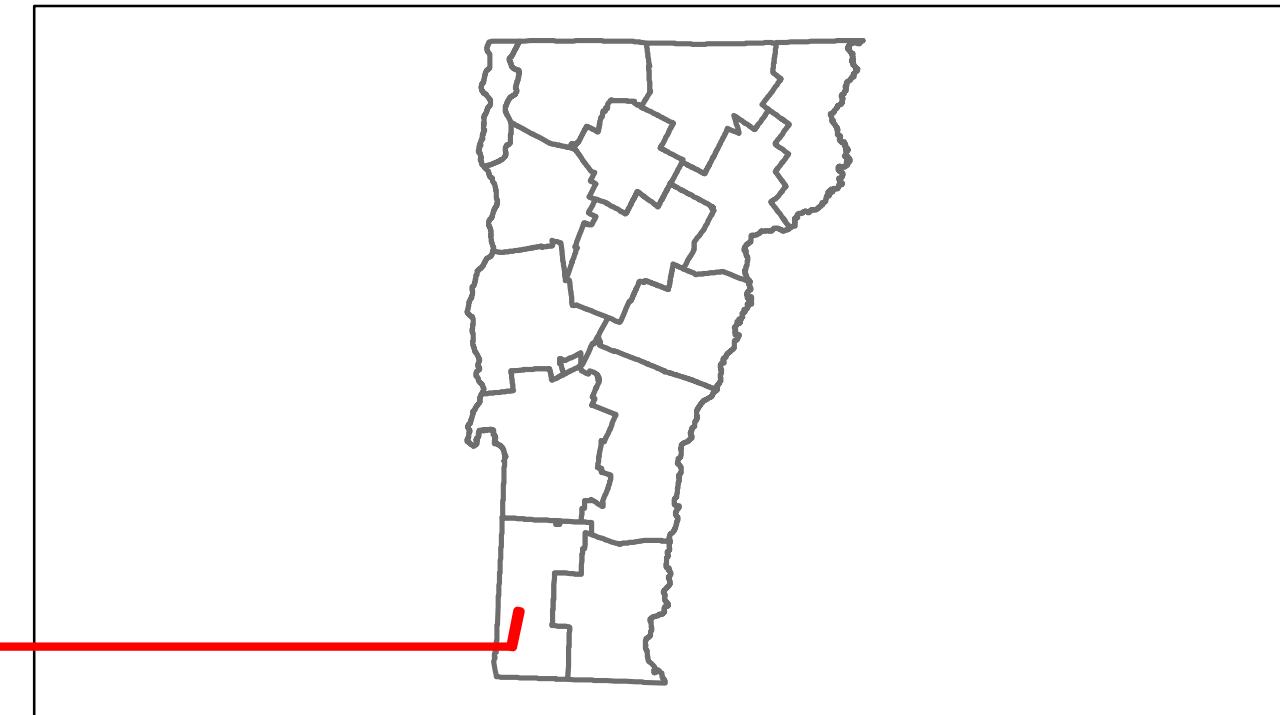


Route Log Progress Chart

DRAFT

Please Note: Errors and Omissions May Exist.
Contact the VTrans Mapping Unit with questions or concerns.

DISTRICT	TOWN	ROUTE
1	BENNINGTON	Maj-0173



Curves	
---------------	--

Grades	
---------------	--



Historic Projects	
--------------------------	--

Maintenance Garage	(Not State Maintained)
---------------------------	------------------------

Traffic Counters	588343	588208
-------------------------	--------	--------

Functional Class	7
-------------------------	---

Speed Zone	
-------------------	--



DESCRIPTION BLOCK

Historic Projects Retirement, Resurface, Unknown, Bituminous Mix, Skippy Mix, Bituminous Seal, Concrete, Gravel, Surface Treated Gravel, Plant Mix, Reclaimed Base and Bituminous Concrete, Concrete	Functional Class 1 (Blue), 2 (Red), 3 (Green), 4 (Yellow), 5 (Purple), 6 (Orange), 7 (Pink), 8 (Light Blue), 9 (Light Green), 10 (Light Yellow), 11 (Light Purple), 12 (Light Orange), 13 (Light Pink), 14 (Light Light Blue), 15 (Light Light Green), 16 (Light Light Yellow), 17 (Light Light Purple), 18 (Light Light Orange), 19 (Light Light Pink)	Curves - curve left, - curve right	Road Widths (ft)	Traffic Counters (counter ID)	AADT (count)	Mileage by Functional Class By Sheet 0173 7 - Rural - Major collector 2.050	Mileage by Town By Sheet BENNINGTON - S01730202 2.05 of 2.05	DISTRICT 1	TOWN BENNINGTON	Date: 11/14/13	ROUTE Maj-0173 ETE mileage: 0.0 to 2.05
						Total Mileage: 2.050 mi					