

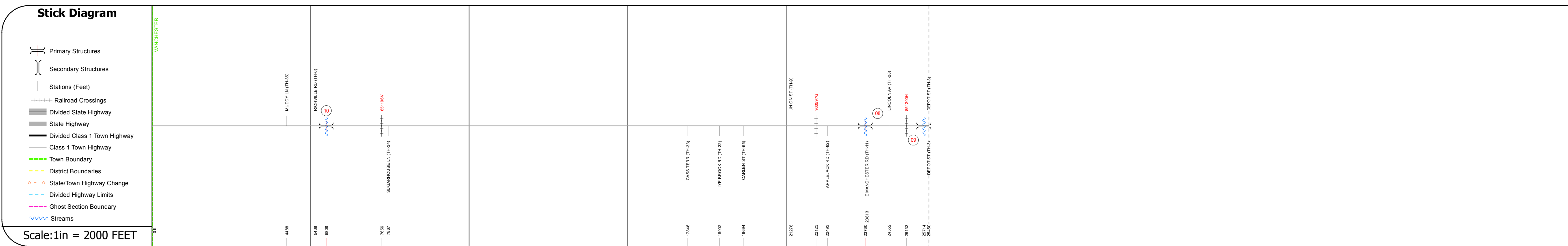
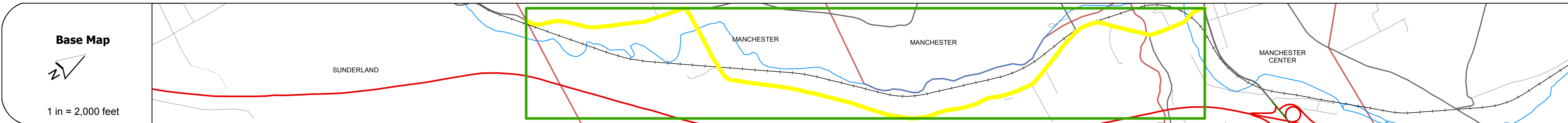
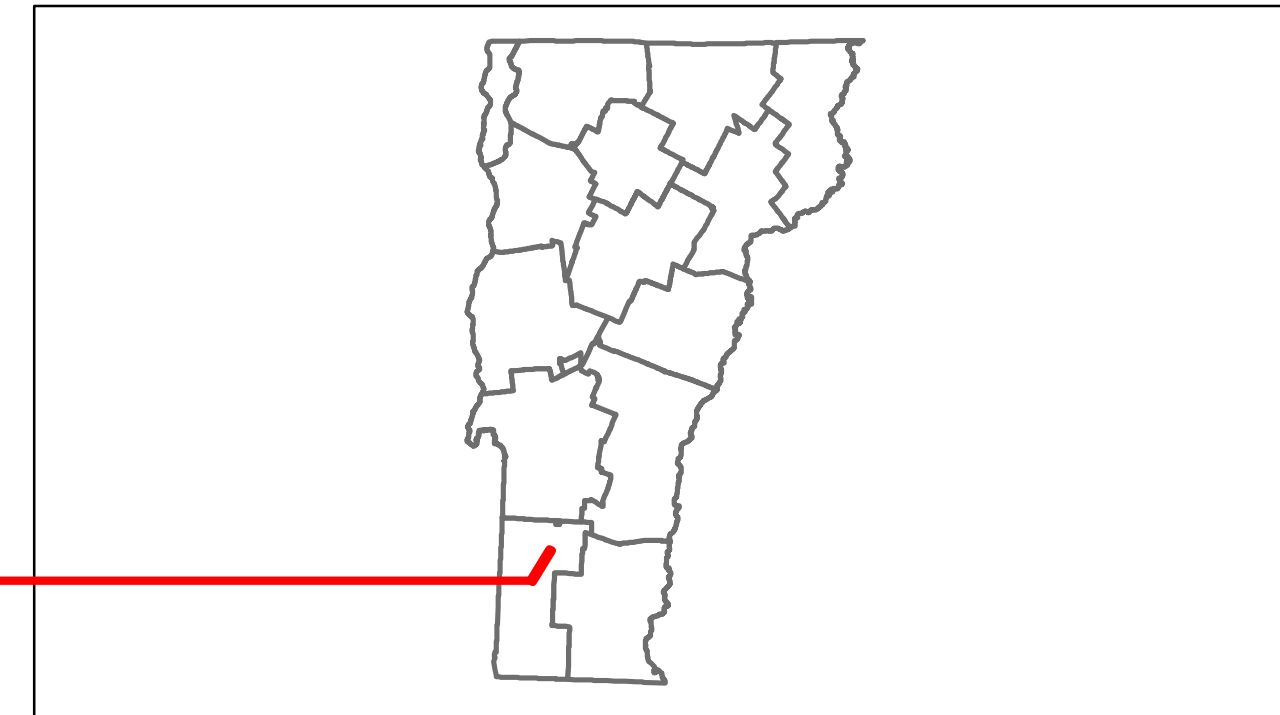


Route Log Progress Chart

DRAFT

Please Note: Errors and Omissions May Exist.
Contact the VTrans Mapping Unit with questions or concerns.

DISTRICT	TOWN	ROUTE
1	MANCHESTER	Maj-0171



Road Widths	Travellane	21	24	21	22	21	22	30
Roadway	25	28	25	28	27	24	34	
Lane Count								
Base								
Subbase								

Curves								
---------------	--	--	--	--	--	--	--	--

Grades								
---------------	--	--	--	--	--	--	--	--

Historic Projects								
--------------------------	--	--	--	--	--	--	--	--

Maintenance Garage								
---------------------------	--	--	--	--	--	--	--	--

Traffic Counters	568310		568312	568263	568275	568313	568177	
-------------------------	--------	--	--------	--------	--------	--------	--------	--

Functional Class	7							
-------------------------	---	--	--	--	--	--	--	--

Speed Zone								
-------------------	--	--	--	--	--	--	--	--

ADT Counts	2012	1100		950				
	2011	1100		940				
	2010	1100		950				
	2009	1100		970				
	2008	1000		980				

Crash Locations	2012							
	2011							
	2010							
	2009							
	2008							

DESCRIPTION BLOCK

Bridge 10:
Stringer/multi-beam or girder - 1969
Structure No. 200171001002062
Length: 95'
Width: 28.8'
Facility Carried: TR 06 FAS 171
Bridge Type: 3- SPAN CONT STL BM
Features Intersected: BATTEN KILL RIVER
Surface: Bituminous
Maintenance/Ownership: Town

Bridge 8:
Tee Beam - 1929
Structure No. 200171000802062
Length: 44'
Width: 22.8'
Facility Carried: TR 06 FAS 171
Bridge Type: CONCRETE T-BEAM
Features Intersected: BOURN BROOK
Surface: Bituminous
Maintenance/Ownership: Town

Bridge 9:
Stringer/multi-beam or girder - 1955
Structure No. 200171000902062
Length: 69'
Width: 23.9'
Weight Limit: 0
Facility Carried: TR 06 FAS 171
Bridge Type: STEEL BEAM
Features Intersected: BATTEN KILL RIVER
Surface: Bituminous
Maintenance/Ownership: Town

Historic Projects	Functional Class	Curves	Road Widths	ADT	Mileage by Functional Class By Sheet	Mileage by Town By Sheet	DISTRICT	TOWN	Date: 11/14/13	ROUTE
Retreatment, Resurface, Unknown, Bituminous Mix, Skippy Mix, Bituminous Seal	1, 2, 6, 7, 8, 11, 12, 14, 16, 17, 19	curve left, curve right	(ft)	(count)	0171 7 - Rural - Major collector 4.900	MANCHESTER - S01710206 4.9 of 4.9	1	MANCHESTER	1 of 1 TWN mileage: 0.0 to 4.9	Maj-0171 ETE mileage: 5.91 to 10.81
Gravel, Surface Treated Gravel, Plant Mix, Reclaimed Base and Bituminous Concrete, Concrete	Speed Zones	grade up, grade down	counter ID	Fatal, Injury, Property Damage Only, Unknown Crash Type	Total Mileage: 4.900 mi	Total Mileage: 4.9 mi				