

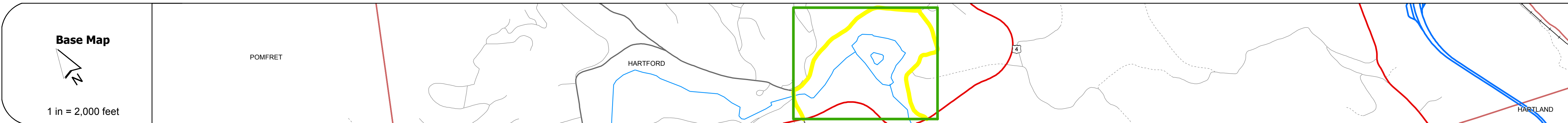
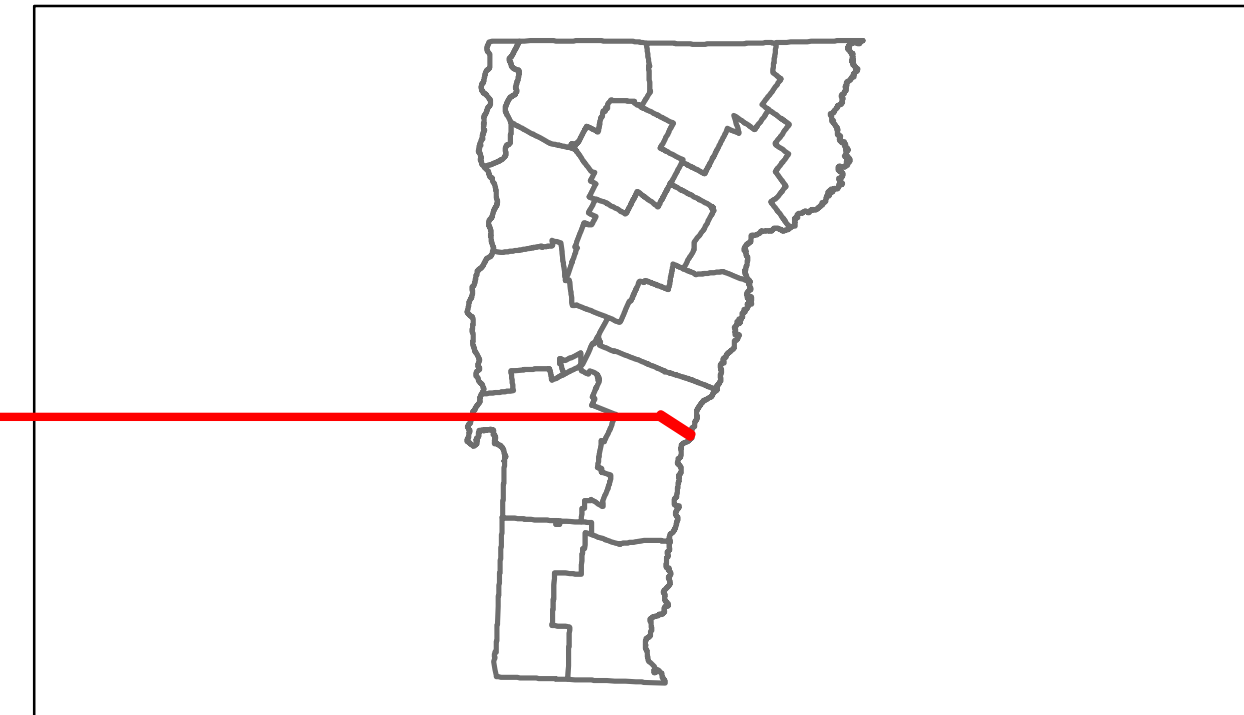


Route Log Progress Chart

DRAFT


Please Note: Errors and Omissions May Exist.
Contact the VTrans Mapping Unit with questions or concerns.

DISTRICT	TOWN	ROUTE
4	HARTFORD	Maj-0168



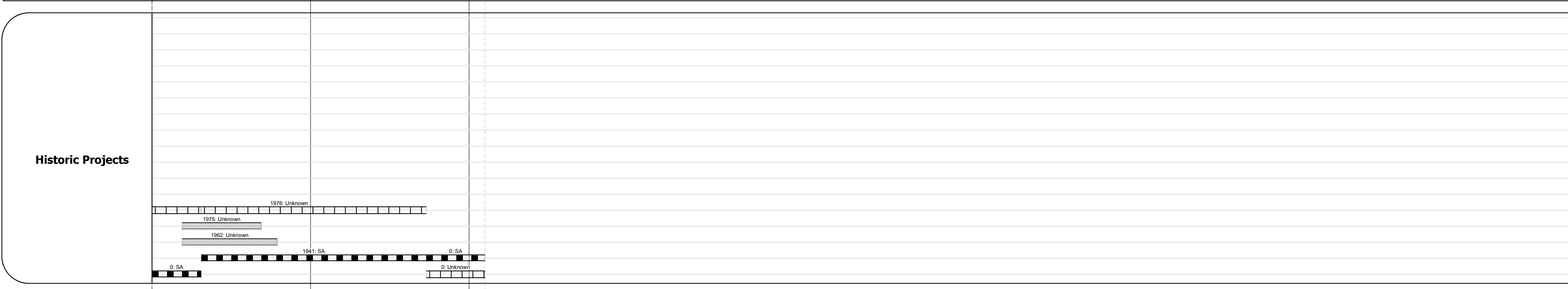
DESCRIPTION BLOCK

Bridge 6:
Stringer/multi-beam or girder - 1933
Structure No: 200168000614082
Length: 69'
Height: 10.53'
Width: 23.9'
Weight Limit: 0
Facility Carried: TR 08 FAS 168
Bridge Type: ROLLED BEAM
Features Intersected: OTTAUQUECHEE RIVER
Covered: OTTAUQUECHEE RIVER
Surface: Bituminous
Maintenance/Ownership: Town



Curves

Grades





Maintenance Garage
(Not State Maintained)

Traffic Counters
SEYXOM, SEY448, SEY449, SEY324

Functional Class
7

Speed Zone



Historic Projects Retirement, Resurface, Unknown, Bituminous Mix, Skippy Mix, Bituminous Seal, Bituminous Concrete, Concrete, Surface Treated Gravel, Plant Mix, Reclaimed Base and Bituminous Concrete, Concrete	Functional Class 1, 2, 6, 7, 8, 11, 12, 14, 16, 17, 19	Curves curve left, curve right	Road Widths (ft)	AADT (count)	Mileage by Functional Class By Sheet 0168 7 - Rural - Major collector 2.100	Mileage by Town By Sheet HARTFORD - S01681408 2.1 of 2.1	DISTRICT 4	TOWN HARTFORD	Date: 11/14/13	ROUTE Maj-0168 ETE mileage: 0.0 to 2.1
Crash Locations Fatal, Injury, Property Damage Only, Unknown Crash Type	Speed Zones 25, 30, 35, 40, 45, 50, 55, 60, 65	Grades grade up, grade down	Traffic Counters (counter ID)	Total Mileage: 2.100 mi	Total Mileage: 2.1 mi	1 of 1 TWN mileage: 0.0 to 2.1	4	HARTFORD	1 of 1 TWN mileage: 0.0 to 2.1	ROUTE Maj-0168 ETE mileage: 0.0 to 2.1