


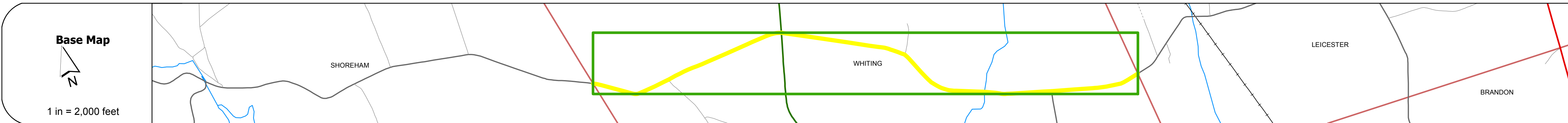
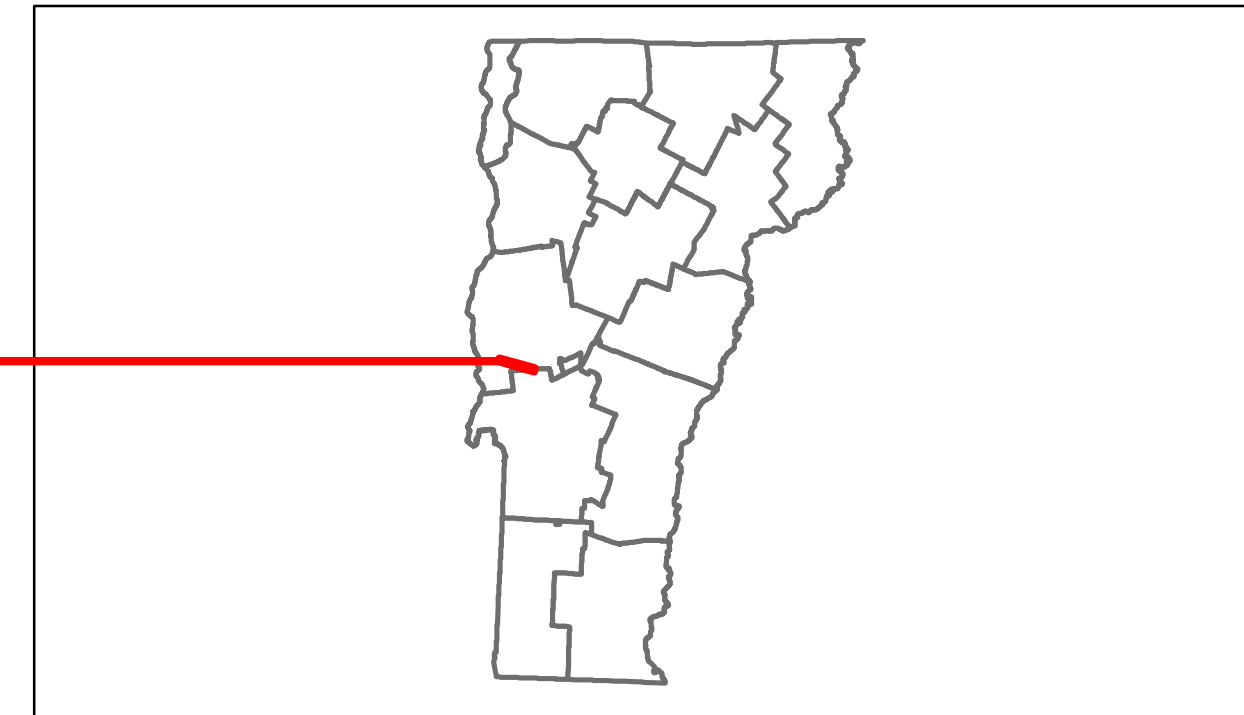


# Route Log Progress Chart

**DRAFT**

Please Note: Errors and Omissions May Exist.  
Contact the VTrans Mapping Unit with questions or concerns.

DISTRICT	TOWN	ROUTE
3	WHITING	Maj-0160




## DESCRIPTION BLOCK

Road Widths	Travellane	Roadway	Lane Count	Base	Subbase
	20	22			

Curves

Grades



Maintenance Garage

Traffic Counters		
56A045	56A359	56A044

Functional Class
7

Speed Zone

ADT Counts	Year	Station 1	Station 2	Station 3
2012	860		910	1200
2011	850		900	1200
2010	860		910	1200
2009	880		920	1300
2008	890		920	1300

Crash Locations	Year	Station 1	Station 2	Station 3
2012				
2011				
2010				
2009				
2008				

<b>Historic Projects</b> Retirement, Resurface, Unknown, Bituminous Mix, Skippy Mix, Bituminous Seal, Concrete, Gravel, Surface Treated Gravel, Plant Mix, Reclaimed Base and Bituminous Concrete, Concrete	<b>Functional Class</b> 1, 2, 3, 4, 5, 6, 7, 8, 9, 10, 11, 12, 13, 14, 15, 16, 17, 18, 19	<b>Curves</b> curve left, curve right	<b>Road Widths</b> (ft)	<b>ADT</b> (count)	<b>Mileage by Functional Class By Sheet</b> 0160 7 - Rural - Major collector 3.640	<b>Mileage by Town By Sheet</b> WHITING - S01600123 3.64 of 3.64	<b>DISTRICT</b> 3	<b>TOWN</b> WHITING	<b>Date:</b> 11/14/13	<b>ROUTE</b> Maj-0160 ETE mileage: 4.8 to 8.44
<b>Crash Locations</b> Fatal, Injury, Property Damage Only, Unknown Crash Type						<b>Total Mileage:</b> 3.640 mi		<b>Total Mileage:</b> 3.64 mi		<b>1 of 1</b> TWN mileage: 0.0 to 3.64