Route Log Progress Chart

DRAFT

Please Note: Errors and Omissions May Exist.
Contact the VTrans Mapping Unit with questions or concerns.

DISTRICT	TOWN	ROUTE
3	LEICESTER	Maj-0160

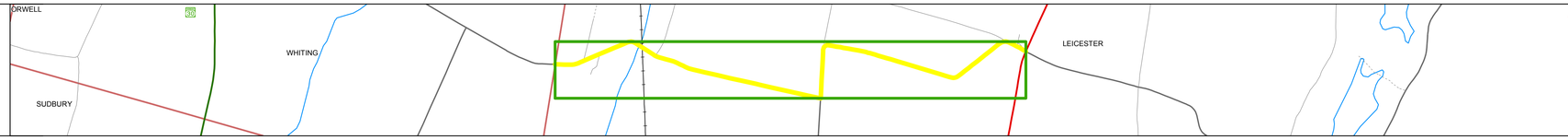

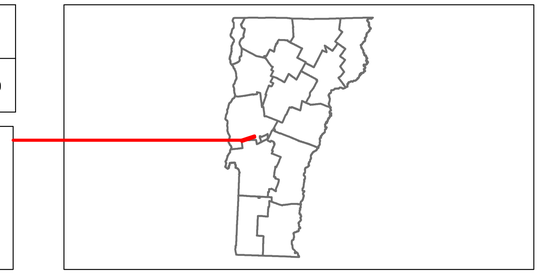

Stick Diagram

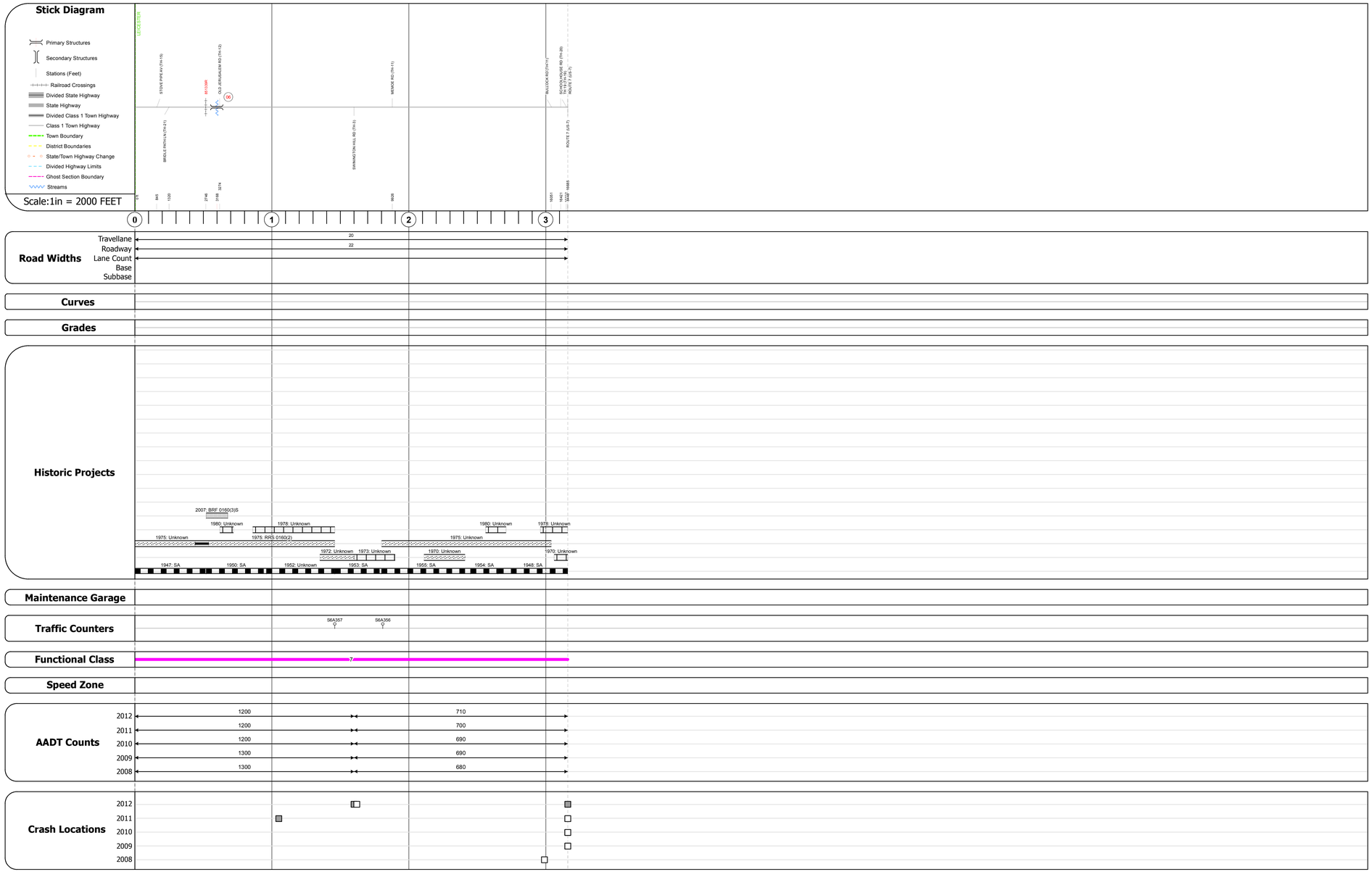

DESCRIPTION BLOCK

Bridge 6:
Stringer/multi-beam or girder - 2006
Structure No. 200160000601092
Length: 113'
Width: 26.5'
Weight Limit: 0
Facility Carried: TR 01 FAS 160
Bridge Type: WELDED PLATE GIRDER
Features Intersected: OTTER CREEK
Surface: Bituminous
Maintenance/Ownership: Town

Historic Projects: Retreatment, Resurface, Unknown, Bituminous Mix, Skinny Mix, Bituminous Seal, Bituminous Concrete, Bituminous Macadam, Cold Plane and Bituminous Concrete, Concrete, Gravel, Surface Treated Gravel, Plant Mix, Reclaimed Base and Bituminous Concrete

Functional Class: 1, 2, 6, 7, 8, 11, 12, 14, 16, 17, 19

Speed Zones: 25, 30, 35, 40, 45, 50, 55, 60, 65

Curves: curve left, curve right

Grades: grade up, grade down

Road Widths: (ft)

Traffic Counters: (counter ID)

AADT: (count)

Crash Locations: Fatal, Injury, Property Damage Only, Unknown Crash Type

Mileage by Functional Class By Sheet

0160	7 - Rural - Major Collector	3.160

Total Mileage: 3.160 mi

Mileage by Town By Sheet

LEICESTER - S01600109	3.16 of 3.16

Total Mileage: 3.16 mi

DISTRICT	TOWN	Date: 11/14/13	ROUTE
3	LEICESTER	1 of 1 TWN mileage: 0.0 to 3.16	Maj-0160 ETE mileage: 8.44 to 11.6