


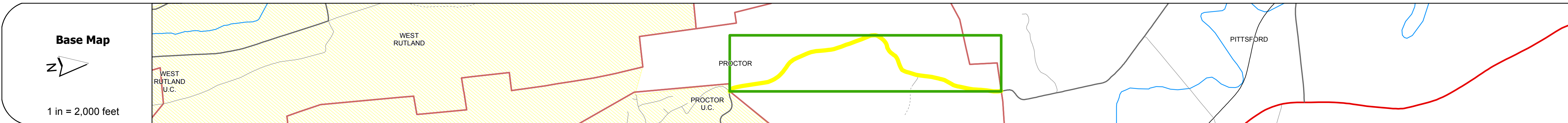
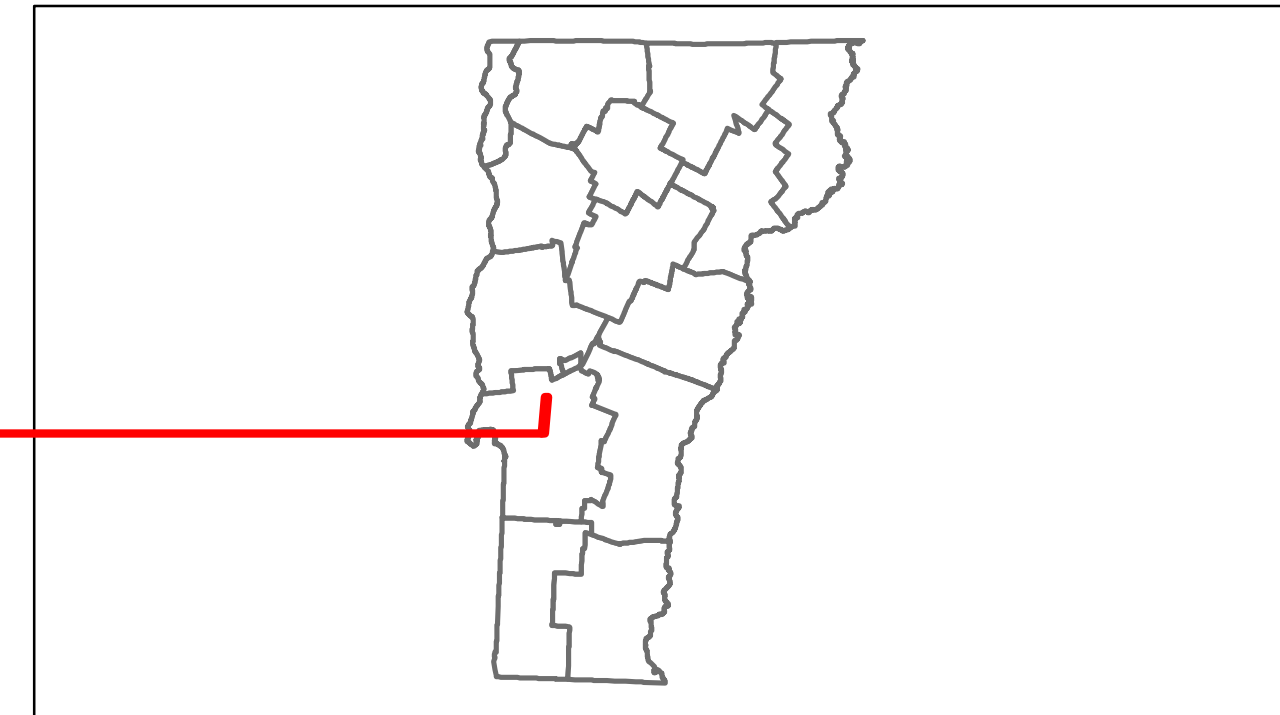


Route Log Progress Chart

DRAFT

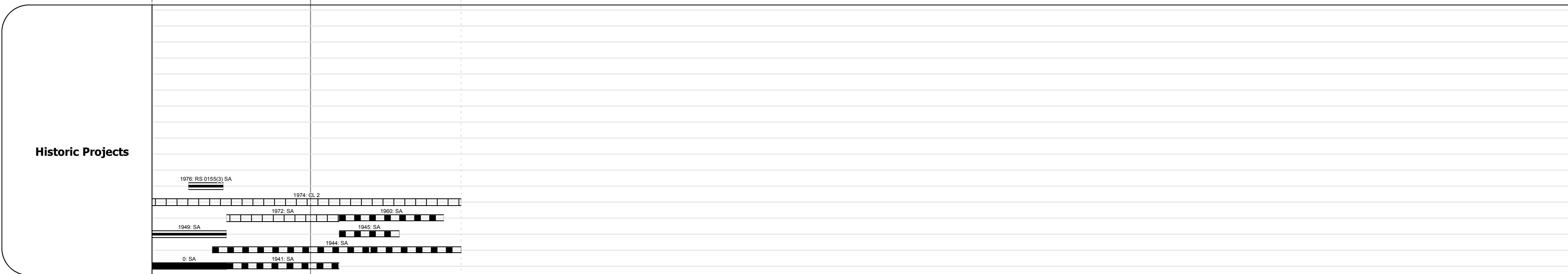
Please Note: Errors and Omissions May Exist.
Contact the VTrans Mapping Unit with questions or concerns.

DISTRICT	TOWN	ROUTE
3	PROCTOR	Maj-0155



Curves	
---------------	--

Grades	
---------------	--



Maintenance Garage	(Not State Maintained)
---------------------------	------------------------

Traffic Counters	949330
-------------------------	--------

Functional Class	7
-------------------------	---

Speed Zone	
-------------------	--

AADT Counts	2012: 250
	2011: 250
	2010: 270
	2009: 290
	2008: 300

Crash Locations	2012
	2011
	2010
	2009
	2008

DESCRIPTION BLOCK

Historic Projects Retreatment, Resurface, Unknown, Bituminous Mix, Skippy Mix, Bituminous Seal, Gravel, Surface Treated Gravel, Plant Mix, Reclaimed Base and Bituminous Concrete, Concrete	Functional Class Legend for Functional Class 1-19 and Speed Zones 25-65.	Curves Legend for curve left and curve right.	Road Widths Legend for Traffic Counters (counter ID).	AADT Legend for Crash Locations: Fatal, Property Damage Only, Injury, Unknown Crash Type.	Mileage by Functional Class By Sheet 0155 7 - Rural - Major collector 1.950	Mileage by Town By Sheet PROCTOR - S01551118 1.95 of 1.95	DISTRICT 3	TOWN PROCTOR	Date: 11/14/13	ROUTE Maj-0155 ETE mileage: 0.0 to 1.95
					Total Mileage: 1.950 mi					