

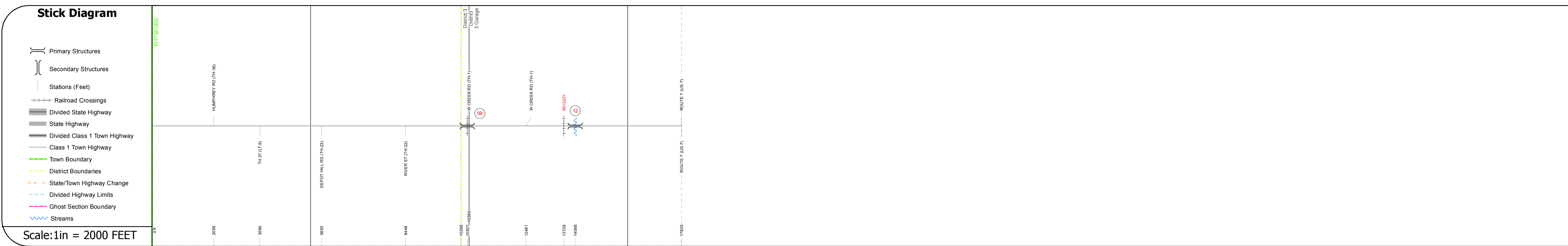
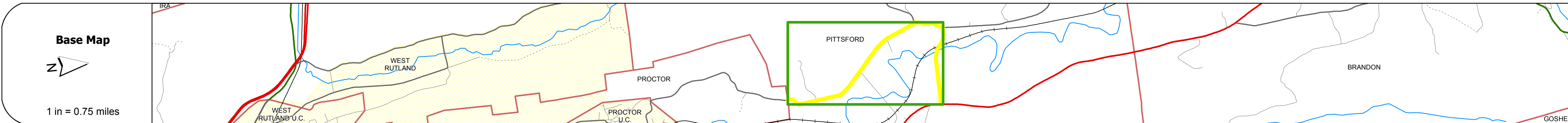
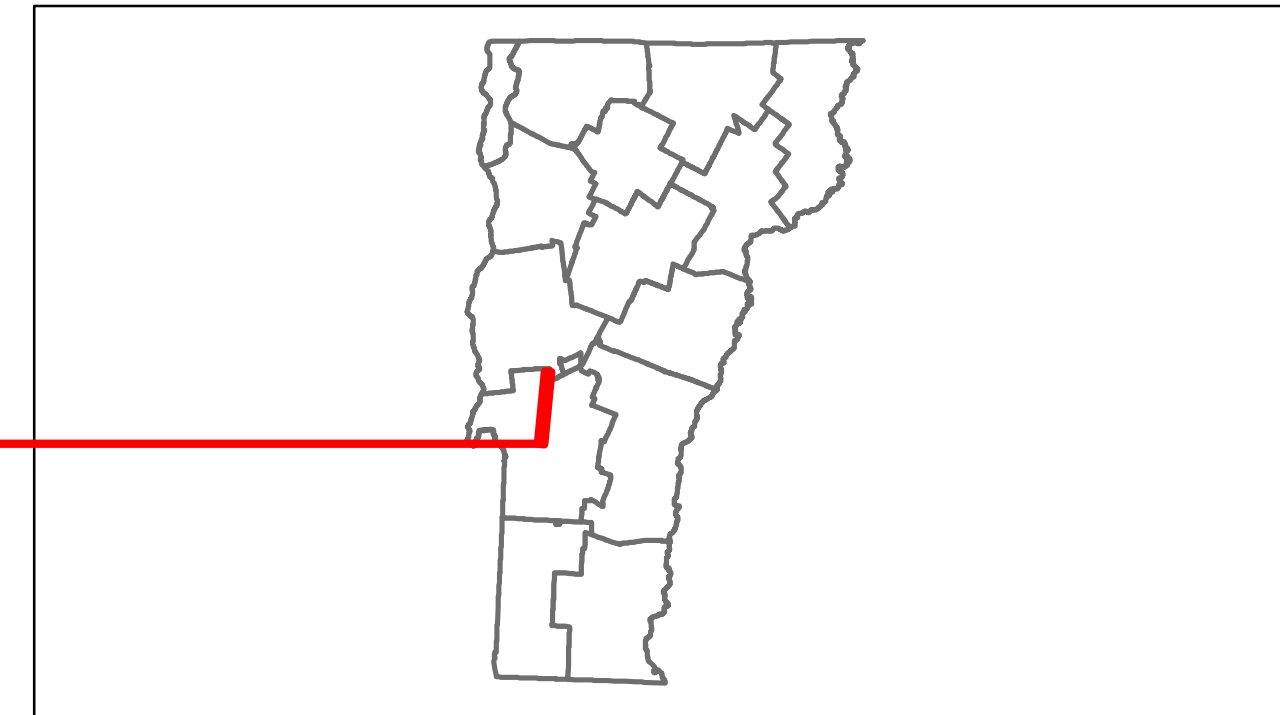


Route Log Progress Chart

DRAFT

Please Note: Errors and Omissions May Exist.
Contact the VTrans Mapping Unit with questions or concerns.


DISTRICT	TOWN	ROUTE
3	PITTSFORD	Maj-0155



DESCRIPTION BLOCK

Bridge 9:
Stringer/multi-beam or girder - 1900
Structure No: 20015500911162
Length: 26'
Height: 0.0'
Facility Carried: RAILROAD
Bridge Type: ROLLED BEAM
Features Intersected: CL+P RR OVER TH NO 1

Bridge 12:
Stringer/multi-beam or girder - 1960
Structure No: 200155001211162
Length: 27'
Width: 26.0'
Weight Limit: 0
Facility Carried: TR 02 FAS 155
Bridge Type: 4 SPAN ROLLED BEAM
Features Intersected: OTTER CREEK
Maintenance/Ownership: Town



Curves	
--------	--

Grades	
--------	--



Maintenance Garage	(Not State Maintained)
--------------------	------------------------

Traffic Counters	566344, 566343
------------------	----------------

Functional Class	7
------------------	---

Speed Zone	
------------	--

AADT Counts	2012: 250, 860, 1100, 1100 2011: 250, 850, 1100, 1100 2010: 270, 860, 1200, 1300 2009: 290, 860, 1300, 1400 2008: 300, 870, 1300, 1600
-------------	--

Crash Locations	2012, 2011, 2010, 2009, 2008
-----------------	------------------------------

Historic Projects Retreatment, Resurface, Unknown, Bituminous Mix, Skippy Mix, Bituminous Seal, Bituminous Concrete, Surface Treated Gravel, Plant Mix, Reclaimed Base and Bituminous Concrete, Concrete	Functional Class 1, 2, 3, 4, 5, 6, 7, 8, 9, 10, 11, 12, 13, 14, 15, 16, 17, 18, 19	Curves curve left, curve right	Road Widths (ft)	AADT (count)	Mileage by Functional Class By Sheet 0155 7 - Rural - Major collector 3.340	Mileage by Town By Sheet PITTSFORD - S01551116 3.34 of 3.34	DISTRICT 3	TOWN PITTSFORD	Date: 11/14/13	ROUTE Maj-0155 ETE mileage: 1.95 to 5.29
Total Mileage: 3.340 mi						Total Mileage: 3.34 mi		1 of 1 TWN mileage: 0.0 to 3.34		