

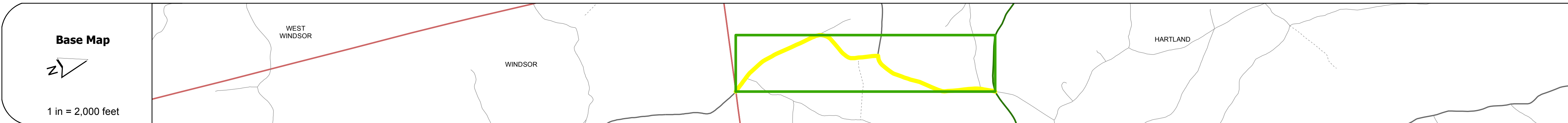
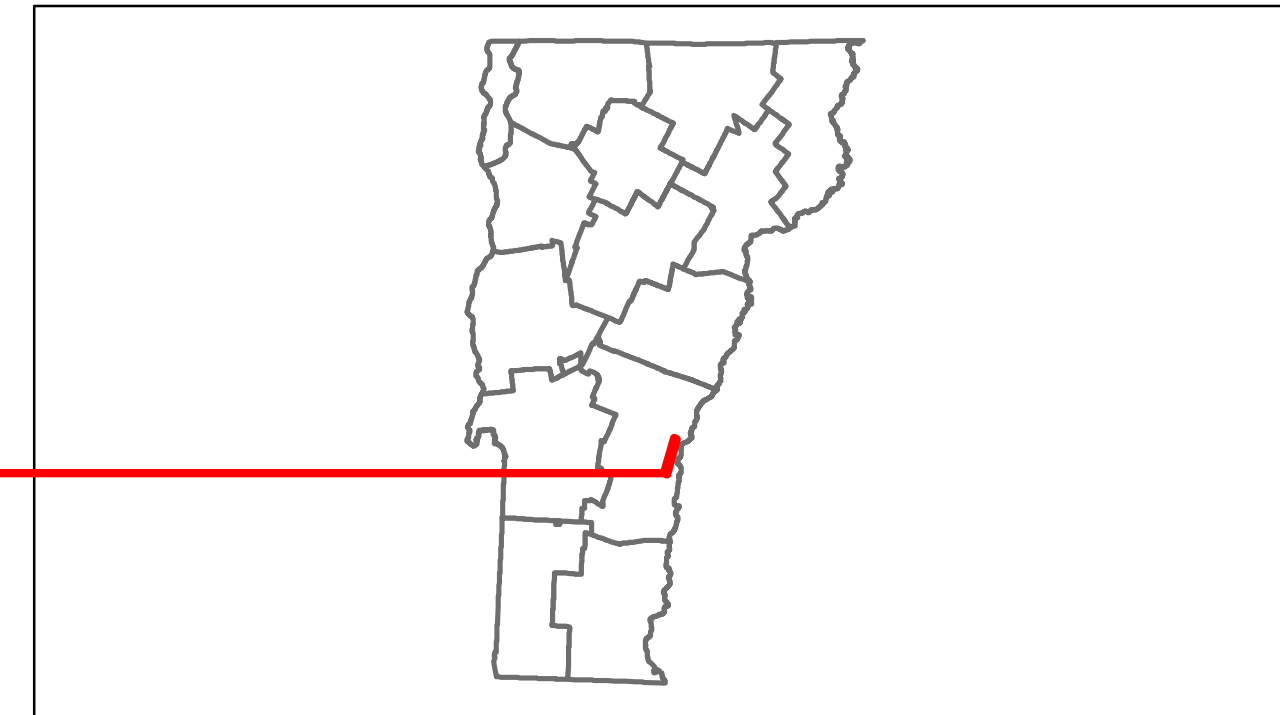


Route Log Progress Chart

DRAFT

Please Note: Errors and Omissions May Exist.
Contact the VTrans Mapping Unit with questions or concerns.

DISTRICT	TOWN	ROUTE
4	HARTLAND	Maj-0152



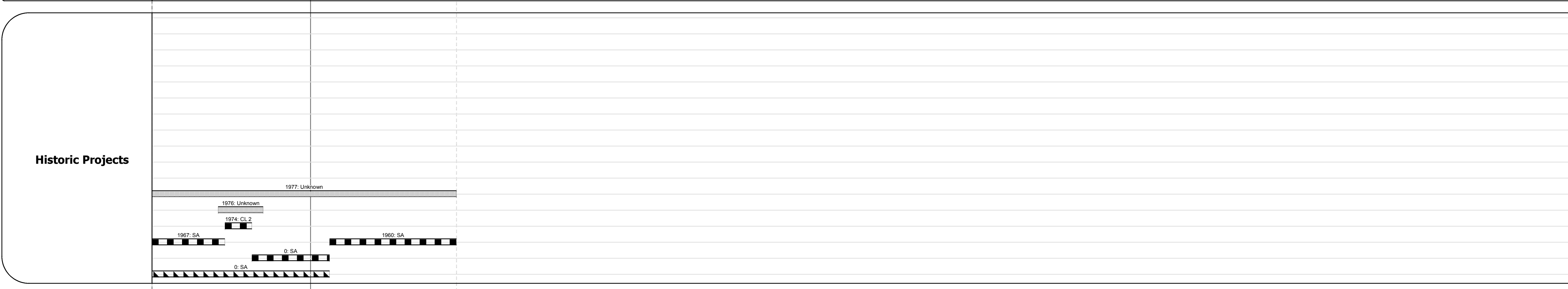
DESCRIPTION BLOCK

Bridge 5:
Stringer/multi-beam or girder - 1954
Structure No. 200152000514092
Length: 59'
Width: 24.0'
Weight Limit: 0
Facility Carried: TR 03 FAS 152
Bridge Type: ROLLED BEAM
Features Intersected: LULLS BROOK
Surface: Bituminous
Maintenance/Ownership: Town

Road Widths	Travellane	22
	Roadway	24
	Lane Count	
	Base	
	Subbase	

Curves	
---------------	--

Grades	
---------------	--



Maintenance Garage	
---------------------------	--

Traffic Counters	88347
-------------------------	-------

Functional Class	7
-------------------------	---

Speed Zone	
-------------------	--

AADT Counts	2012	630	1500
	2011	620	1500
	2010	610	1500
	2009	600	1500
	2008	590	1400

Crash Locations	2012	
	2011	
	2010	
	2009	
	2008	

Historic Projects Retirement, Resurface, Unknown, Bituminous Mix, Skinny Mix, Bituminous Seal, Concrete, Reclaimed Base and Bituminous Concrete, Gravel, Surface Treated Gravel, Plant Mix, Reclaimed Base and Bituminous Concrete	Functional Class 1, 2, 6, 7, 8, 11, 12, 14, 16, 17, 19	Curves curve left, curve right	Road Widths (ft)	Traffic Counters (counter ID)	AADT (count)	Mileage by Functional Class By Sheet 0152 7 - Rural - Major collector 1.920	Mileage by Town By Sheet HARTLAND - S01521409 1.92 of 1.92	DISTRICT 4	TOWN HARTLAND	Date: 11/14/13	ROUTE Maj-0152
						Total Mileage: 1.920 mi					