

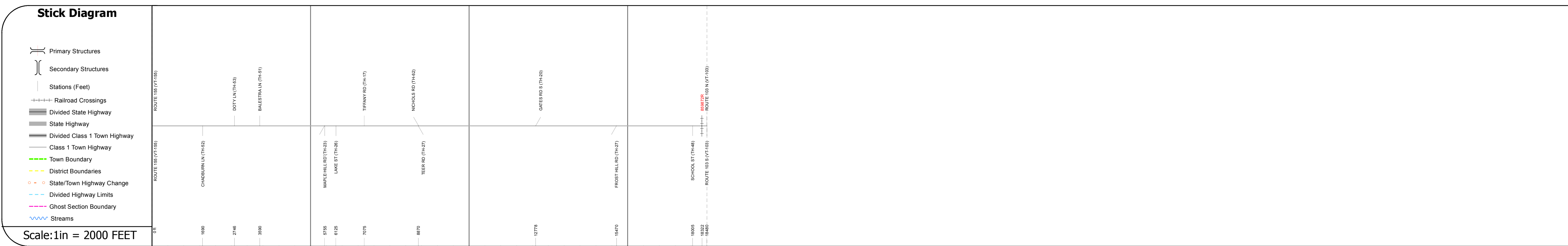
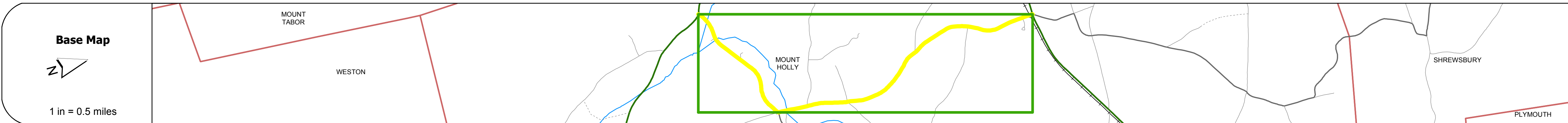
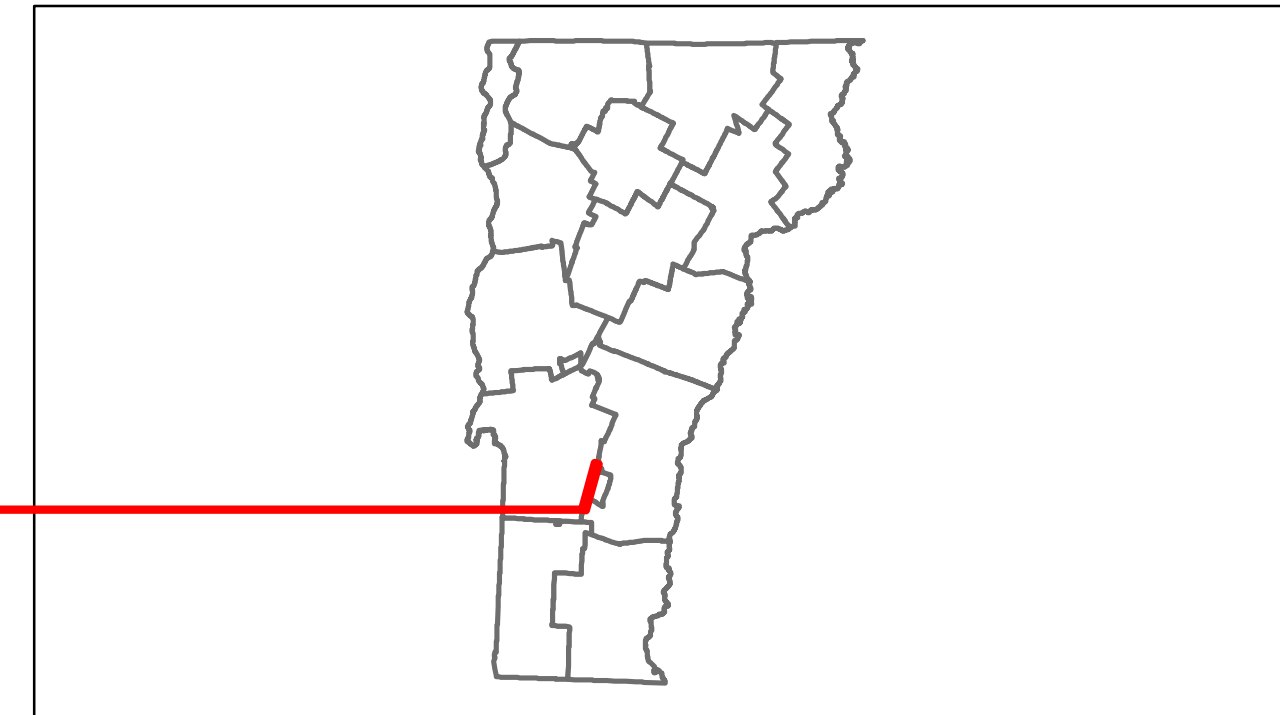


# Route Log Progress Chart

**DRAFT**

Please Note: Errors and Omissions May Exist.  
Contact the VTrans Mapping Unit with questions or concerns.

DISTRICT	TOWN	ROUTE
3	MOUNT HOLLY	Maj-0143



<b>Road Widths</b>	Travellane	24	20
	Roadway	28	24
	Lane Count		
	Base		
	Subbase		

<b>Curves</b>	
---------------	--

<b>Grades</b>	
---------------	--

<b>Historic Projects</b>	<p>1976 Unknown</p> <p>1977 Unknown</p> <p>1978 Unknown</p> <p>1972 Unknown</p> <p>1963 S 0143(1) SA</p> <p>1947 SA</p> <p>1948 SA</p> <p>1949 SA</p> <p>1952 S 230(2)</p>
--------------------------	--

<b>Maintenance Garage</b>	(Not State Maintained)
---------------------------	------------------------

<b>Traffic Counters</b>	568314	568313
-------------------------	--------	--------

<b>Functional Class</b>	7
-------------------------	---

<b>Speed Zone</b>	
-------------------	--

<b>ADT Counts</b>	2012	350	530
	2011	350	520
	2010	350	510
	2009	360	500
	2008	360	490

<b>Crash Locations</b>	2012	
	2011	
	2010	
	2009	
	2008	

## DESCRIPTION BLOCK

<b>Historic Projects</b> Retreatment, Resurface, Unknown, Bituminous Mix, Skippy Mix, Bituminous Seal, Bituminous Concrete, Surface Treated Gravel, Plant Mix, Reclaimed Base and Bituminous Concrete, Concrete	<b>Functional Class</b> 1, 2, 3, 4, 5, 6, 7, 8, 9, 10, 11, 12, 13, 14, 15, 16, 17, 18, 19	<b>Curves</b> curve left, curve right	<b>Road Widths</b> (ft)	<b>Traffic Counters</b> (counter ID)	<b>Crash Locations</b> Fatal, Injury, Property Damage Only, Unknown Crash Type	<b>Mileage by Functional Class By Sheet</b> 0143 7 - Rural - Major collector 3.500	<b>Mileage by Town By Sheet</b> MOUNT HOLLY - S01431112 3.5 of 3.5	<b>DISTRICT</b> 3	<b>TOWN</b> MOUNT HOLLY	Date: 11/14/13 1 of 1 TWN mileage: 0.0 to 3.5	<b>ROUTE</b> Maj-0143 ETE mileage: 0.0 to 3.5
<b>Total Mileage: 3.500 mi</b>						<b>Total Mileage: 3.5 mi</b>					