


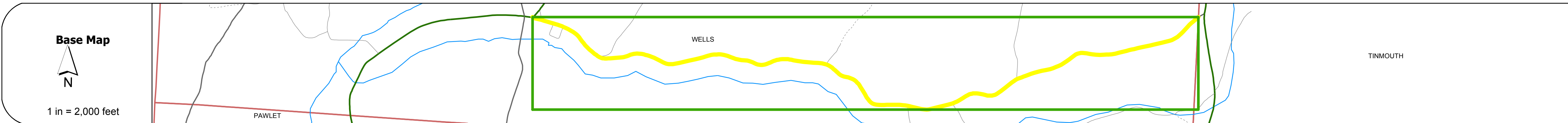
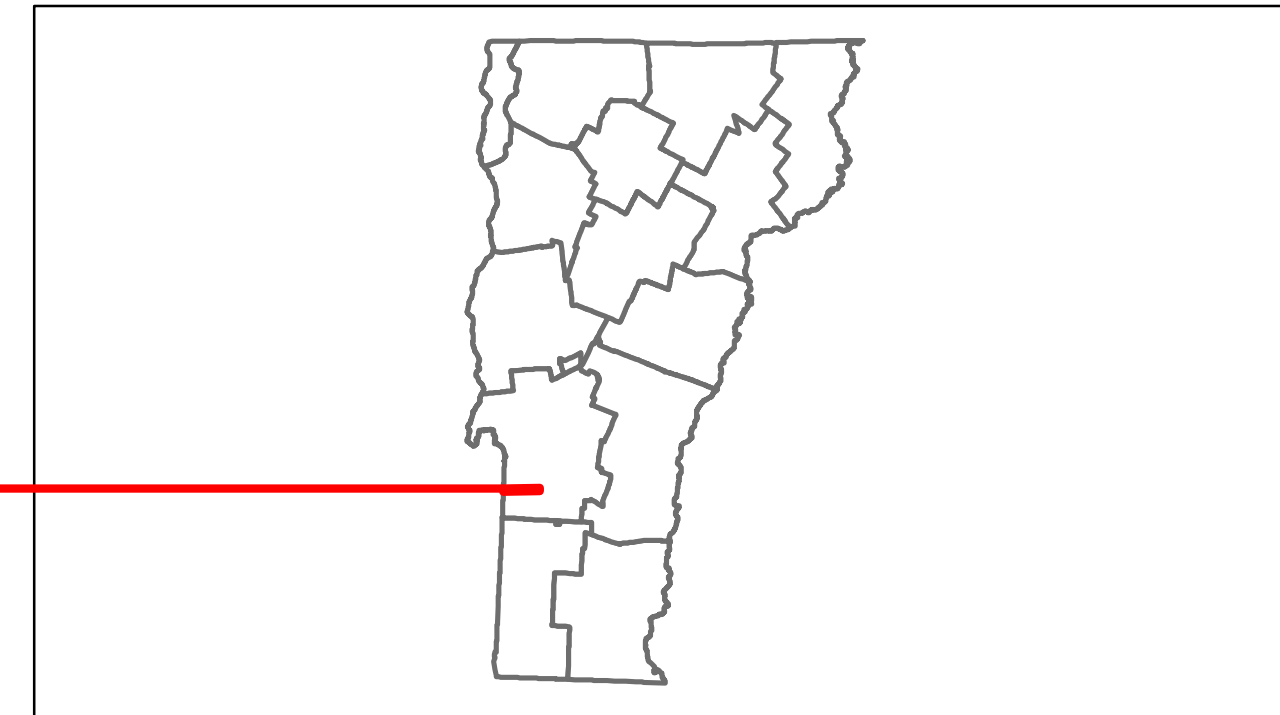


Route Log Progress Chart

DRAFT

Please Note: Errors and Omissions May Exist.
Contact the VTrans Mapping Unit with questions or concerns.

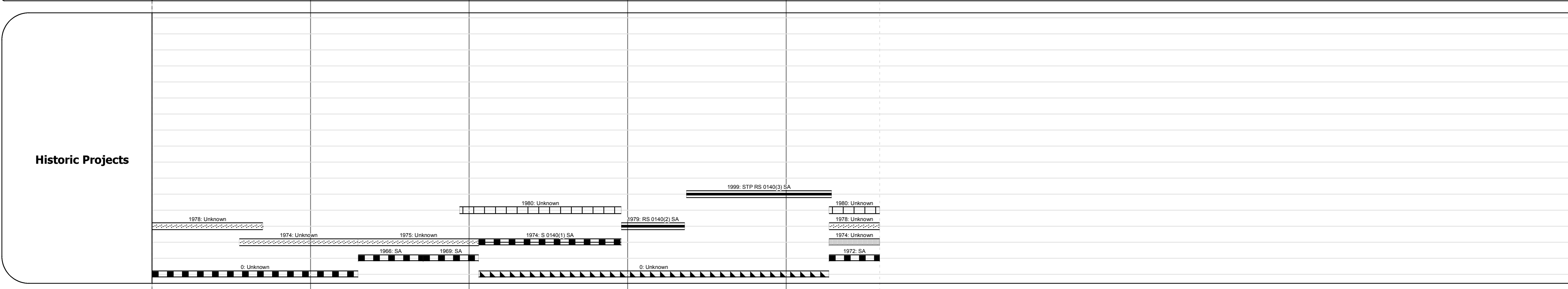
DISTRICT	TOWN	ROUTE
3	WELLS	Maj-0140



Road Widths	Travellane	20	20	30	24
Roadway	22	20	30	24	
Lane Count					
Base					
Subbase		18" Gravel	2" Bit. Conc.	3" Bit. Conc.	18" Dense Graded Cr. Stone

Curves	
---------------	--

Grades	
---------------	--



Maintenance Garage	(Not State Maintained)
---------------------------	------------------------

Traffic Counters	568384	568385
-------------------------	--------	--------

Functional Class	7
-------------------------	---

Speed Zone	
-------------------	--

AADT Counts	2012	1000	790	420
	2011	1000	780	420
	2010	940	740	430
	2009	890	690	430
	2008	830	650	440

Crash Locations	2012	
	2011	
	2010	
	2009	
	2008	

DESCRIPTION BLOCK

Historic Projects Retreatment, Resurface, Unknown, Bituminous Mix, Skirny Mix, Bituminous Seal, Bituminous Concrete, Gravel, Surface Treated Gravel, Plant Mix, Reclaimed Base and Bituminous Concrete, Concrete	Functional Class 1-19, 6-16 Speed Zones 25, 30, 35, 40, 45, 50, 55, 60, 65	Curves curve left, curve right Grades grade up, grade down	Road Widths (ft) Traffic Counters (counter ID)	AADT (count) Crash Locations Fatal, Injury, Property Damage Only, Unknown Crash Type	Mileage by Functional Class By Sheet 0140 7 - Rural - Major collector 4.590	Mileage by Town By Sheet WELLS - S01401126 4.59 of 4.59	DISTRICT 3	TOWN WELLS	Date: 11/14/13 1 of 1 TWN mileage: 0.0 to 4.59	ROUTE Maj-0140 ETE mileage: 0.0 to 4.59
					Total Mileage: 4.590 mi		Total Mileage: 4.59 mi			