

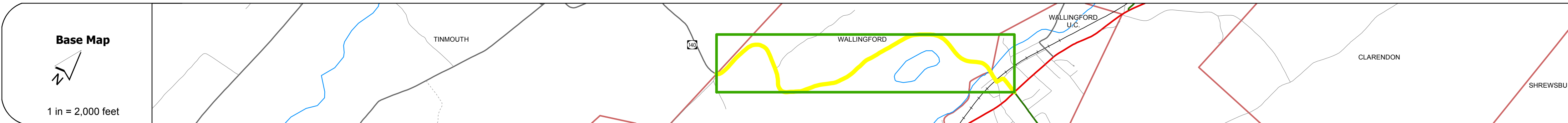
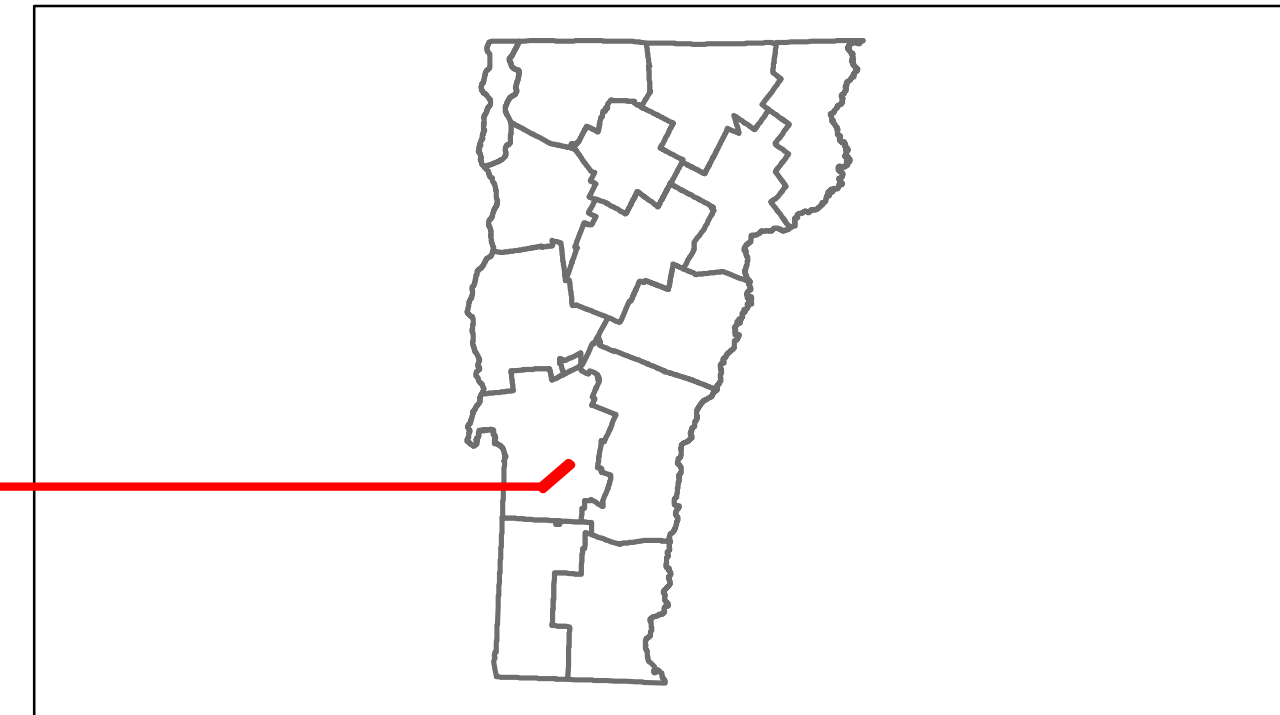


# Route Log Progress Chart

**DRAFT**

Please Note: Errors and Omissions May Exist.  
Contact the VTrans Mapping Unit with questions or concerns.


DISTRICT	TOWN	ROUTE
3	WALLINGFORD	Maj-0138



## DESCRIPTION BLOCK

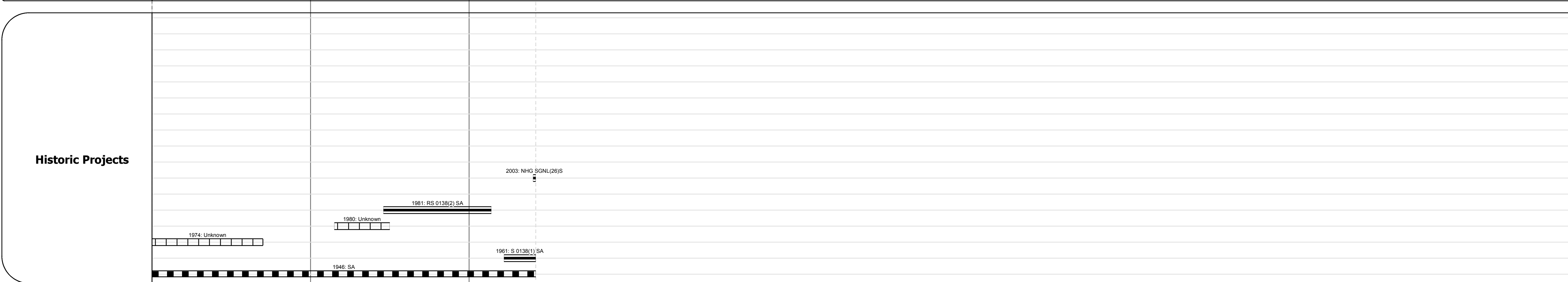
**Bridge 54:**  
Truss - thru - 1949  
Structure No. 200138005411252  
Length: 131'  
Height: 14.83'  
Width: 19.6'  
Facility Carried: TR 01 FAS 138  
Bridge Type: STEEL THRU TRUSS  
Features Intersected: OTTER CREEK  
3  
Maintenance/Ownership: Town

**Bridge 7W:**  
Tee Beam - 1930  
Structure No. 200138007W11252  
Length: 34'  
Width: 30.3'  
Weight Limit: 0  
Facility Carried: TR 01 FAS 138  
Bridge Type: CONCRETE T-BEAM  
Features Intersected: ROARING BROOK  
Surface: Bituminous  
Maintenance/Ownership: Town



<b>Curves</b>	
---------------	--

<b>Grades</b>	
---------------	--


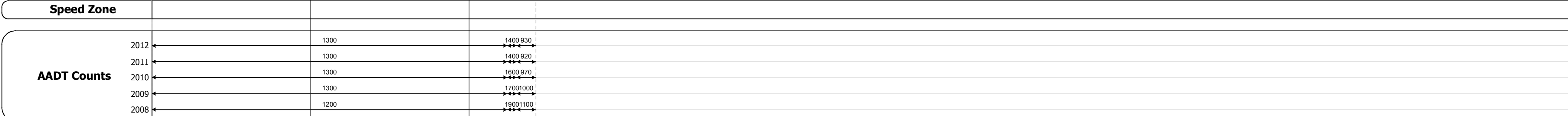


<b>Maintenance Garage</b>	
---------------------------	--

<b>Traffic Counters</b>	56206
-------------------------	-------

<b>Functional Class</b>	7
-------------------------	---

<b>Speed Zone</b>	
-------------------	--



<b>Historic Projects</b> Retreatment, Resurface, Unknown, Bituminous Mix, Skippy Mix, Bituminous Seal, Gravel, Surface Treated Gravel, Plant Mix, Reclaimed Base and Bituminous Concrete, Concrete	<b>Functional Class</b> 1-19, 6-16 <b>Speed Zones</b> 25, 30, 35, 40, 45, 50, 55, 60, 65	<b>Curves</b> curve left, curve right <b>Grades</b> grade up, grade down	<b>Road Widths</b> (ft) <b>Traffic Counters</b> (counter ID)	<b>AADT</b> (count) <b>Crash Locations</b> Fatal, Property Damage Only, Injury, Unknown Crash Type	<b>Mileage by Functional Class By Sheet</b> 0138 7 - Rural - Major collector 2.420	<b>Mileage by Town By Sheet</b> WALLINGFORD - S01381125 2.42 of 2.42	<b>DISTRICT</b> 3	<b>TOWN</b> WALLINGFORD	<b>Date:</b> 11/14/13	<b>ROUTE</b> Maj-0138 ETE mileage: 14.1 to 16.52
					<b>Total Mileage: 2.420 mi</b>					